








# Marine and Land Transportation Facilities

## Marine Transportation

-  Seaplane Base
  -  Marine Route
  -  Docks
  -  Seaplane Waterway
- ## Land Transportation
-  Local Road
  -  Collector
  -  Minor Arterial



Date: November 8, 2011  
 Projection: Alaska State Plane Zone 1, NAD 27  
 Author: HDR Alaska, Inc.  
 Sources: Borough; HDR Alaska, Inc.



**Figure 3.12**