
















## Other Biological Resources

-  Bald Eagle Nests
-  Eelgrass Beds
-  ADF&G Catalogued Stream
-  Sitka Deer Winter Range
-  Roads
-  Docks
-  City Boundary
-  Water Bodies
-  Streams

- Proposed Alternatives**
-  Existing Ferry Route and G4v (No Action Alternative)
  -  C3-4
  -  F3
  -  G2
  -  G3
  -  G4

Updated



Date: January 12, 2017  
 Projection: Alaska State Plane Zone 1, NAD 27  
 Author: HDR Alaska, Inc.  
 Sources: ADF&G 2016; USFWS; Borough; HDR Alaska, Inc.



Figure 3.18