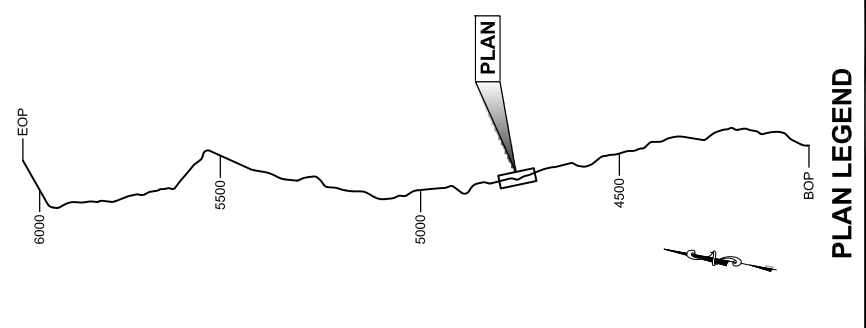


PATH: C:\UNIT71\00\DR\10-2012 EIS
 DWGS\1100_2012 EIS WEST LYNN
 PLANS.DWG
 GEARY, NATE (DOT)
 TAB: WL11 Friday, October 04, 2013 1:20:42 PM
 APPENDUM NUMBER
 ATTACHMENT NUMBER

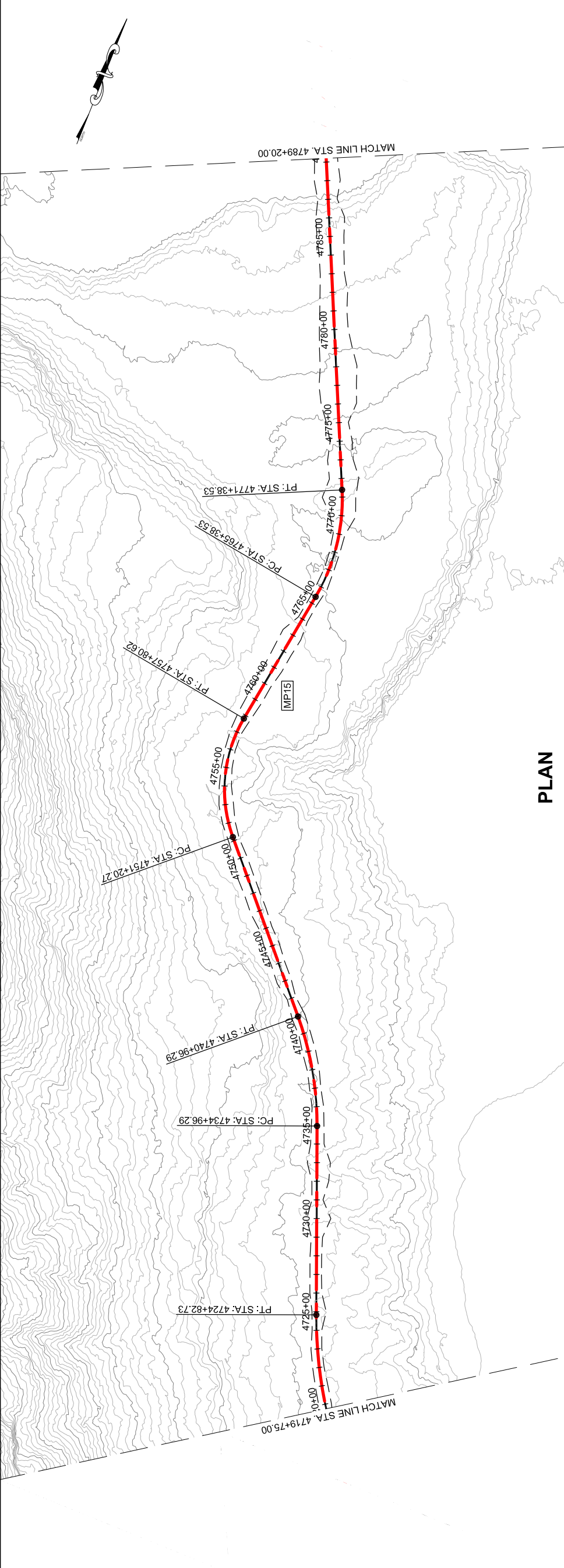
RECORD OF REVISIONS	
NO.	DESCRIPTION



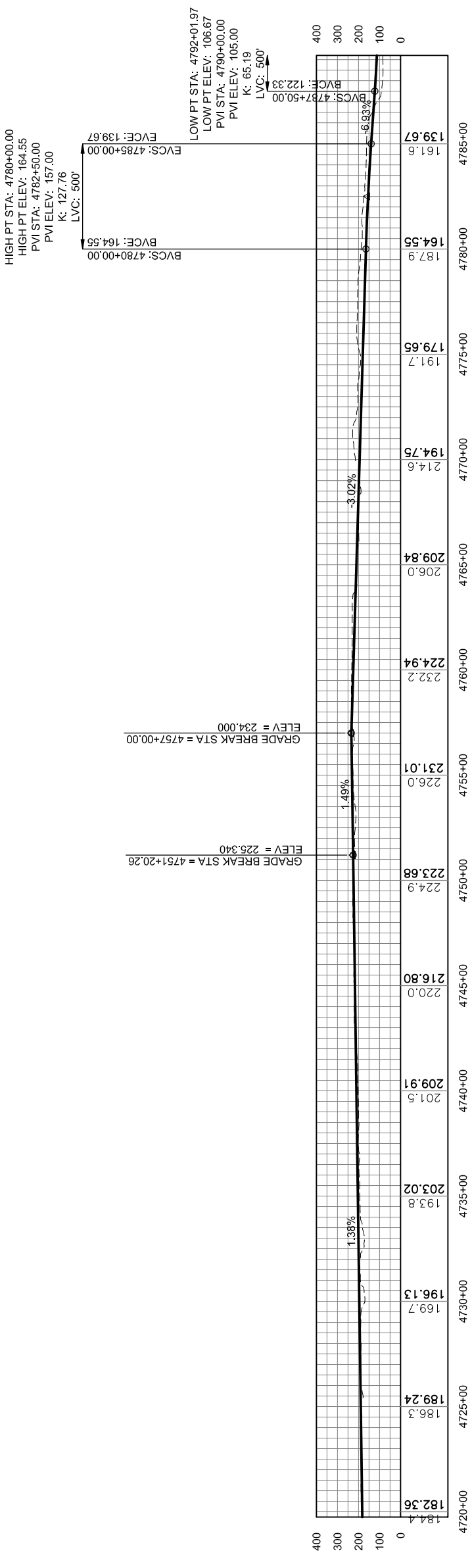
CHECKED BY:
 DESIGNED BY:
 DRAWN BY:

STATE OF ALASKA
 DEPARTMENT OF TRANSPORTATION
 & PUBLIC FACILITIES
 SOUTHEAST REGION
 JUNI-WEST LYNN CANAL
 HIGHWAY ALTERNATIVE 3
 PROJECT #71100
**2012 EIS
 PLAN & PROFILE
 VIEW**

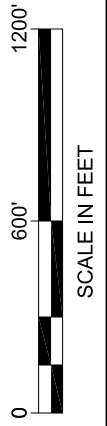
PROJECT DESIGNATION	71100
STATE	ALASKA
YEAR	2013
SHEET NUMBER	WL11
TOTAL SHEETS	XX



PLAN



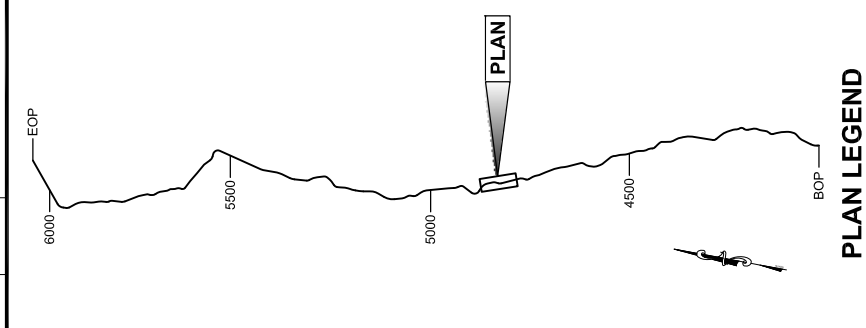
PROFILE



DO NOT SCALE FROM THESE DRAWINGS USE DIMENSIONS

This page intentionally left blank.

PATH: C:\JUN17\100\DR\10-2012 EIS
 DWGS\1100_2012 EIS WEST LYNN
 PLANS.DWG
 GEARY, NATE (DOT)
 TAB: WL12 Friday, October 04, 2013 1:21:02 PM
 APPENDUM NUMBER
 ATTACHMENT NUMBER
 RECORD OF REVISIONS
 No. DATE DESCRIPTION

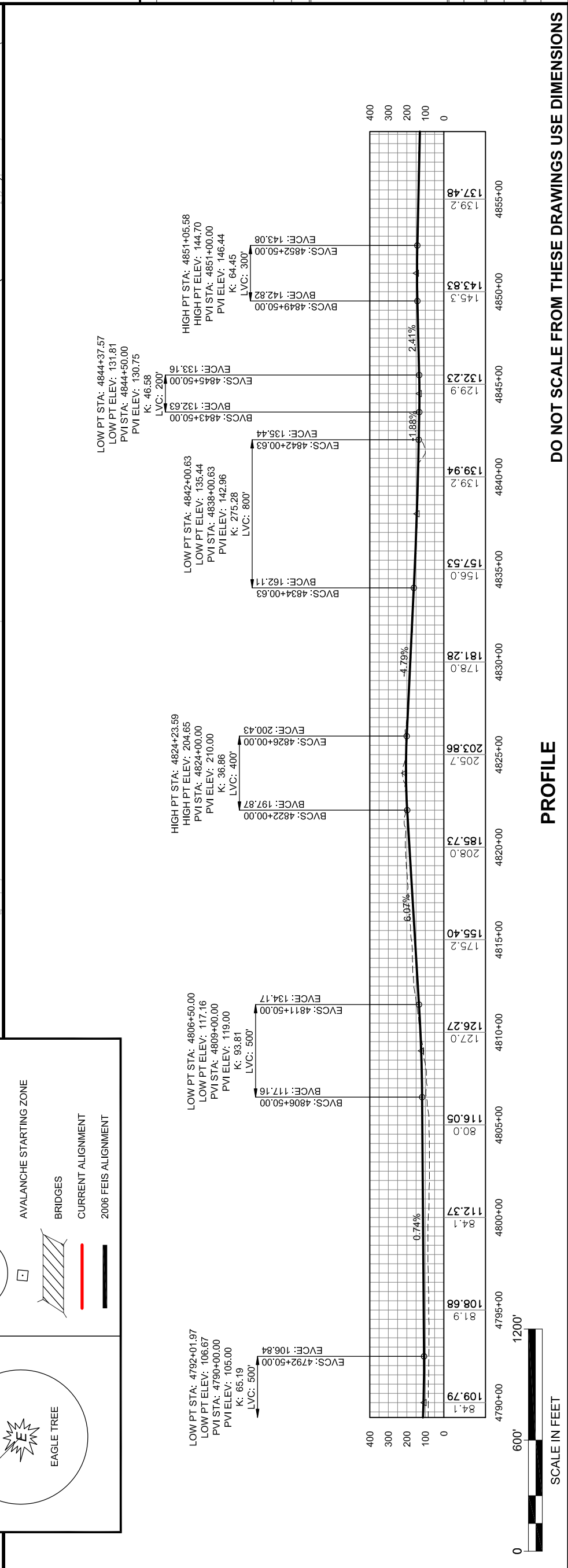
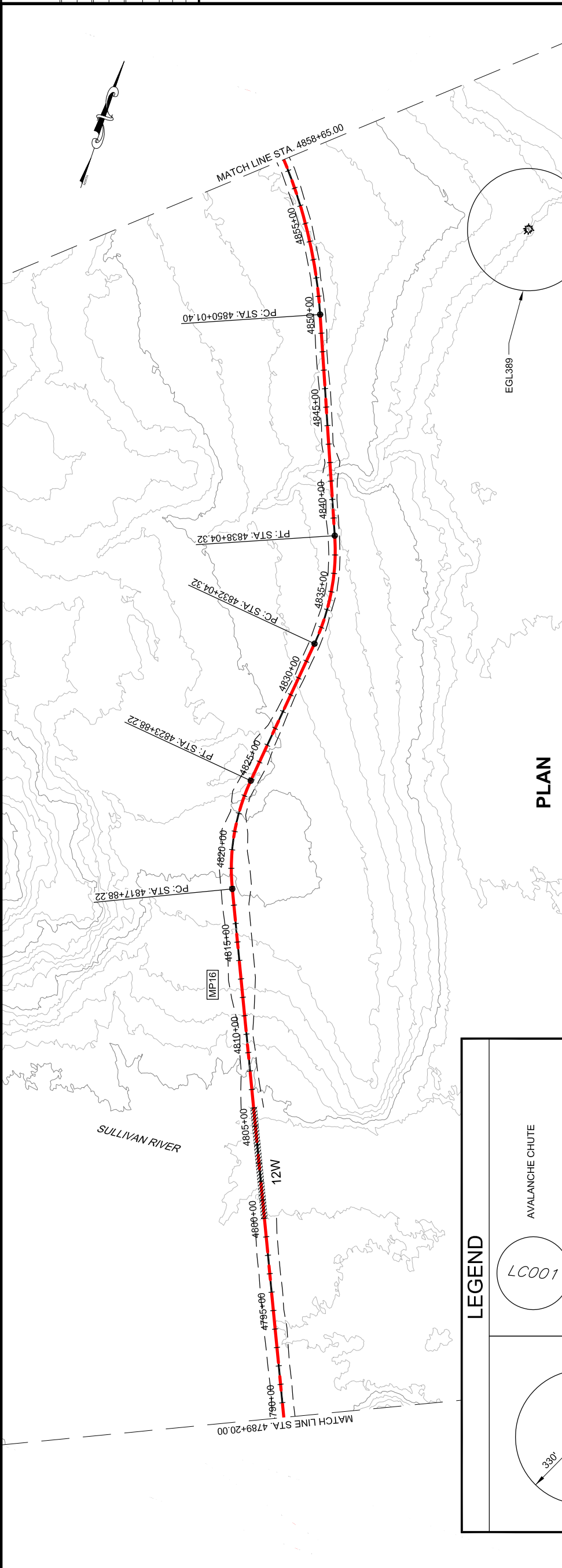


PLAN & PROFILE VIEW

STATE OF ALASKA
 DEPARTMENT OF TRANSPORTATION
 & PUBLIC FACILITIES
 SOUTHEAST REGION
 JUNI-WEST LYNN CANAL
 HIGHWAY ALTERNATIVE 3
 PROJECT #71100

71100

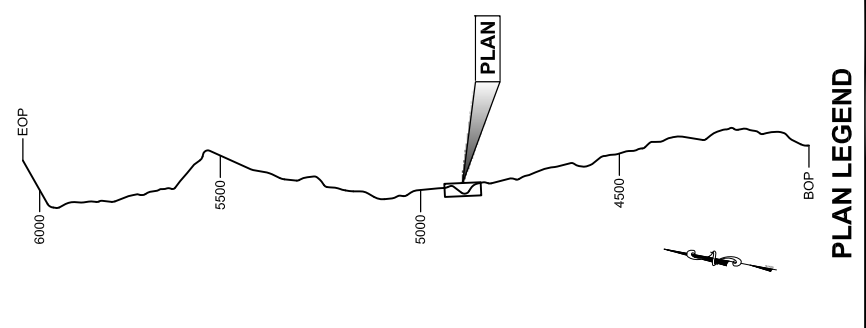
PROJECT DESIGNATION
 STATE ALASKA YEAR 2013
 SHEET NUMBER WL12 TOTAL SHEETS XX



This page intentionally left blank.

PATH: C:\JUNIT71\00\DR\10-2012 EIS
 DWGS\1100_2012 EIS WEST LYNN
 PLANS.DWG
 GEARY, NATE (DOT)
 TAB: WL13 Friday, October 04, 2013 1:21:22 PM
 APPENDUM NUMBER
 ATTACHMENT NUMBER

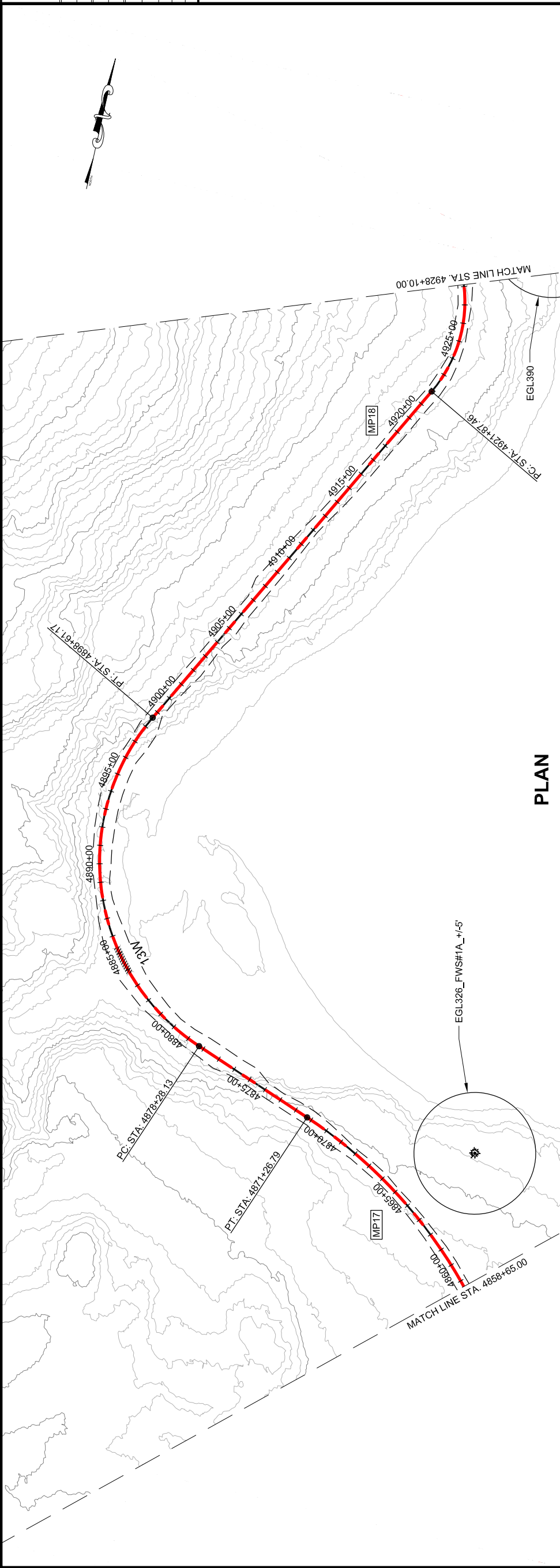
RECORD OF REVISIONS	
NO.	DESCRIPTION



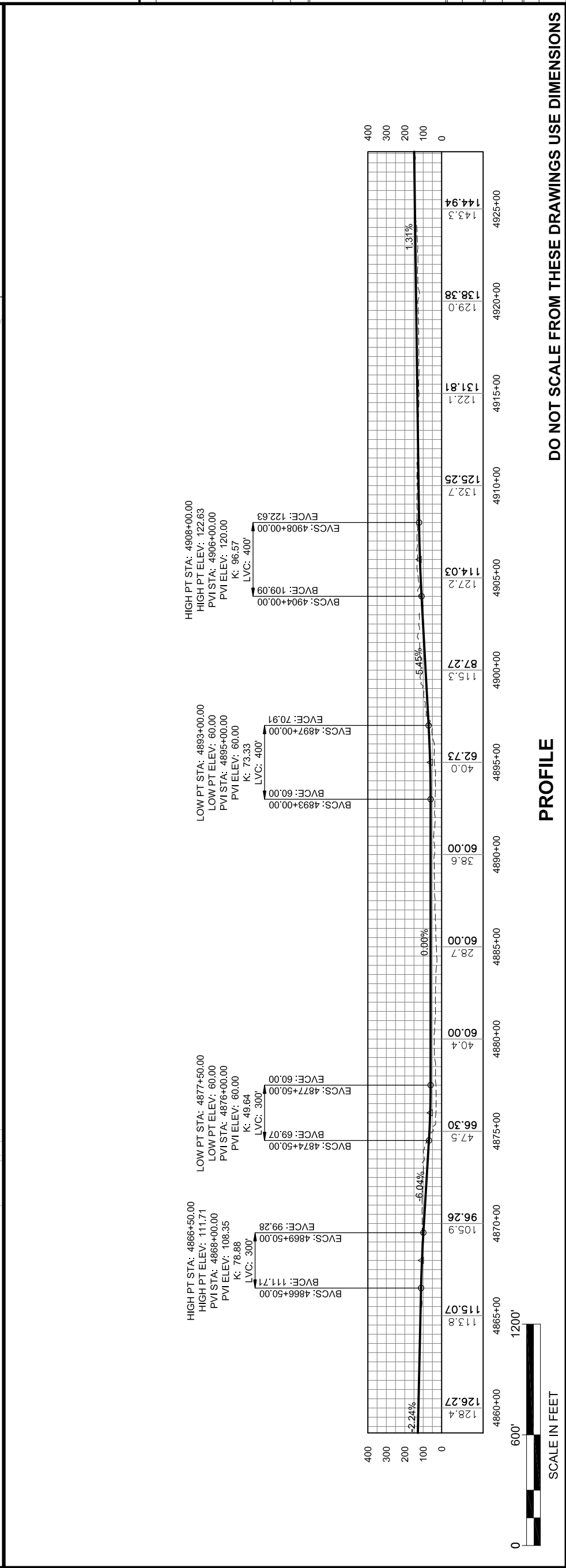
CHECKED BY:
 DESIGNED BY:
 DRAWN BY:

STATE OF ALASKA
 DEPARTMENT OF TRANSPORTATION
 & PUBLIC FACILITIES
 SOUTHEAST REGION
 JUNI-WEST LYNN CANAL
 HIGHWAY ALTERNATIVE 3
 PROJECT #71100

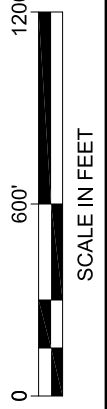
PROJECT DESIGNATION	71100
STATE	ALASKA
YEAR	2013
SHEET NUMBER	WL13
TOTAL SHEETS	XX



PLAN



PROFILE

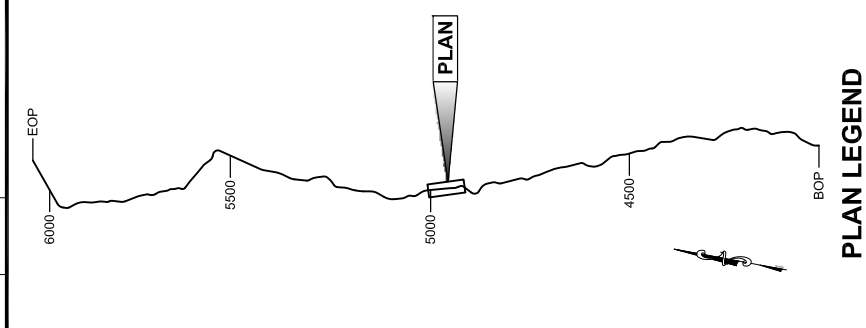


DO NOT SCALE FROM THESE DRAWINGS USE DIMENSIONS

This page intentionally left blank.

PATH: C:\UNIT71\00\DR\10-2012 EIS
 DWGS\71100_2012 EIS WEST LYNN
 PLANS.DWG
 GEARY, NATE (DOT)
 TAB: WL14 Friday, October 04, 2013 1:21:42 PM

RECORD OF REVISIONS	
NO.	DATE



PLAN & PROFILE VIEW

PROJECT DESIGNATION
71100

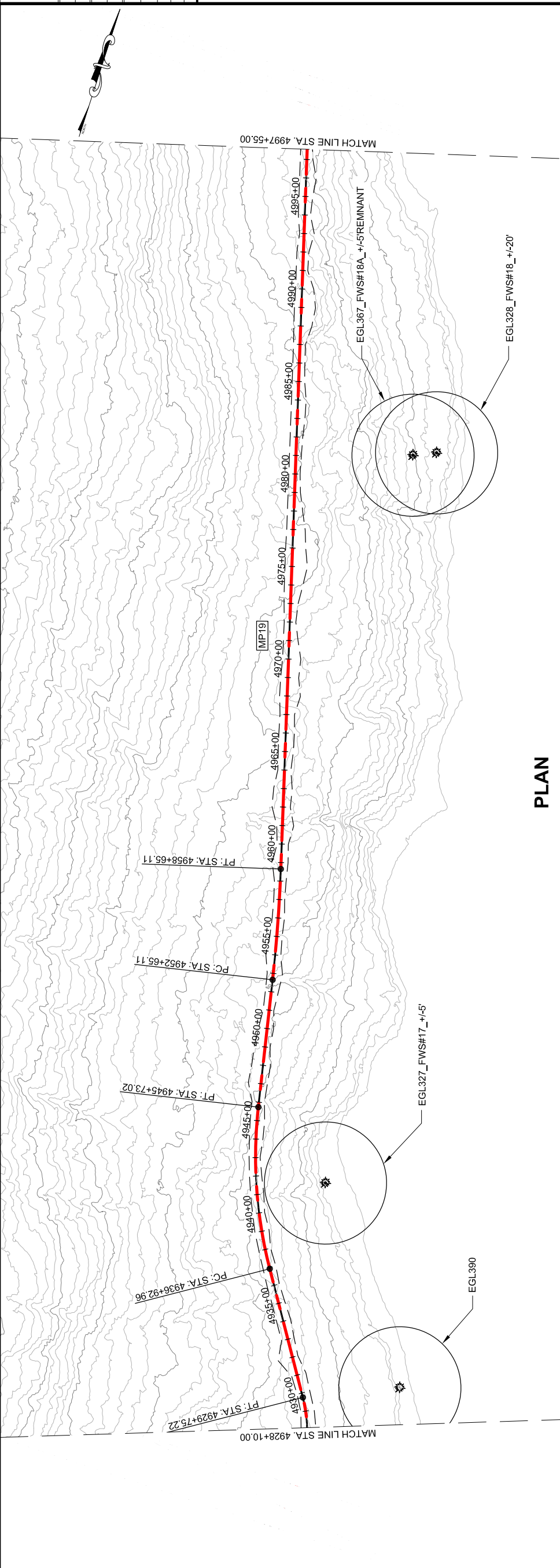
STATE: ALASKA YEAR: 2013

SHEET NUMBER: WL14 TOTAL SHEETS: XX

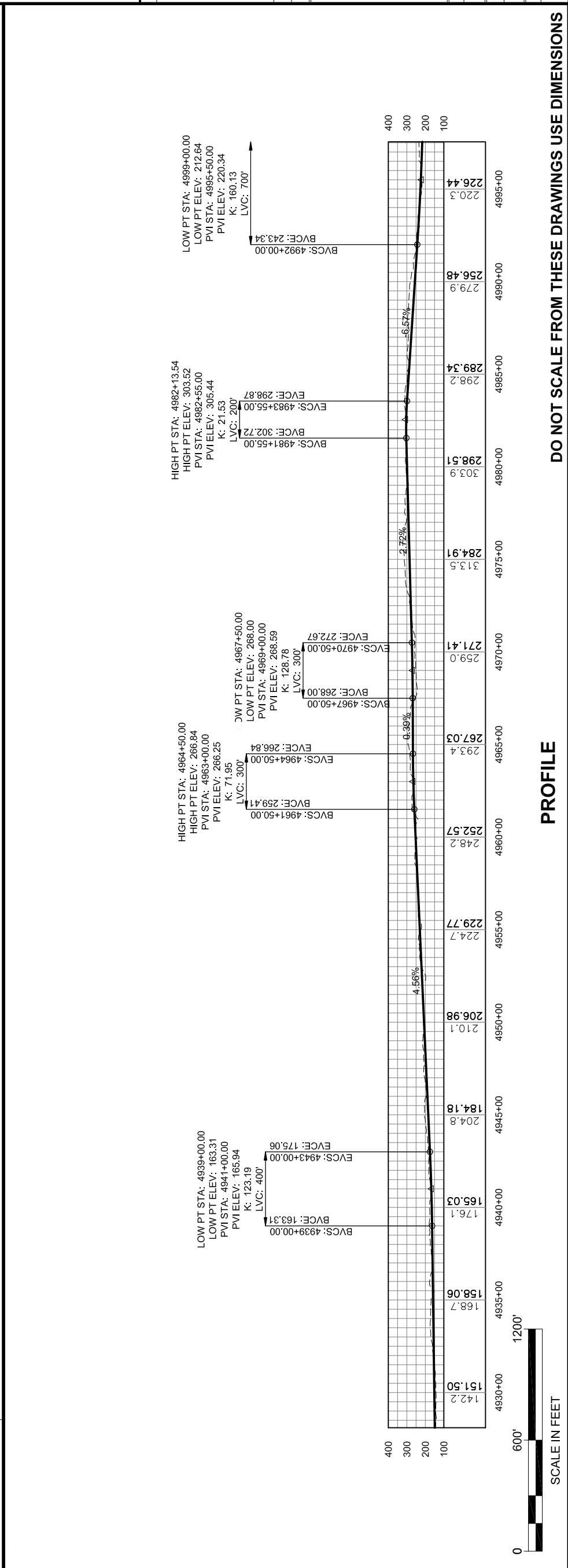
DESIGNED BY: _____
 DRAWN BY: _____

STATE OF ALASKA
 DEPARTMENT OF TRANSPORTATION
 & PUBLIC FACILITIES
 SOUTHEAST REGION

JNL-WEST LYNN CANAL
 HIGHWAY ALTERNATIVE 3
 PROJECT #71100



PLAN



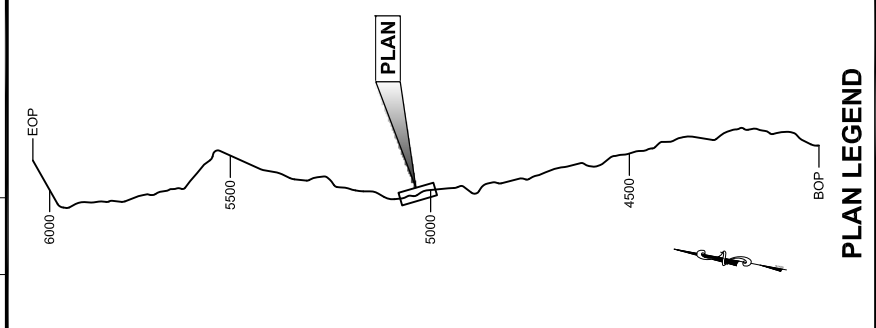
SCALE IN FEET

PROFILE

DO NOT SCALE FROM THESE DRAWINGS USE DIMENSIONS

This page intentionally left blank.

PATH: C:\UNIT71\00\DR\10-2012 EIS
 DWG\SY1100_2012 EIS WEST LYNN
 PLANS.DWG
 GEARY, NATE (DOT)
 TAB: WL15 Friday, October 04, 2013 1:22:02 PM
 APPENDUM NUMBER
 ATTACHMENT NUMBER
 RECORD OF REVISIONS
 No. DATE DESCRIPTION



CHECKED BY:

DRAFT

DESIGNED BY:
DRAWN BY:

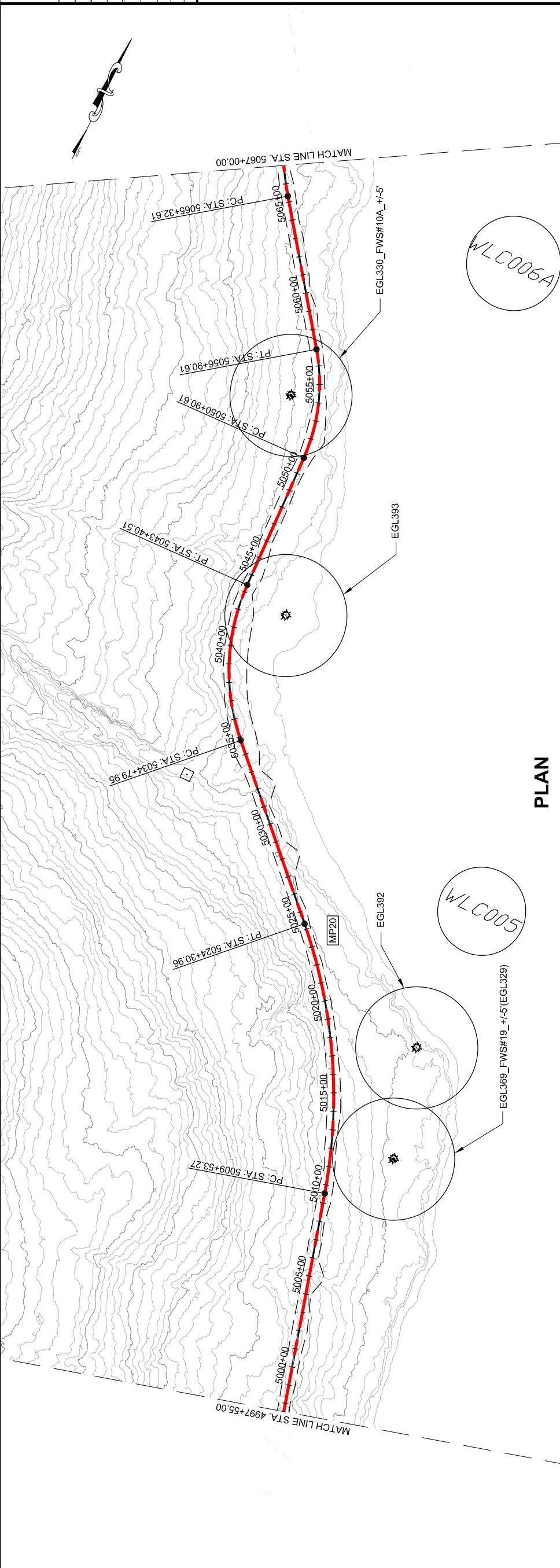
STATE OF ALASKA
DEPARTMENT OF TRANSPORTATION
& PUBLIC FACILITIES
SOUTHEAST REGION

JNL-WEST LYNN CANAL
HIGHWAY ALTERNATIVE 3
PROJECT #71100

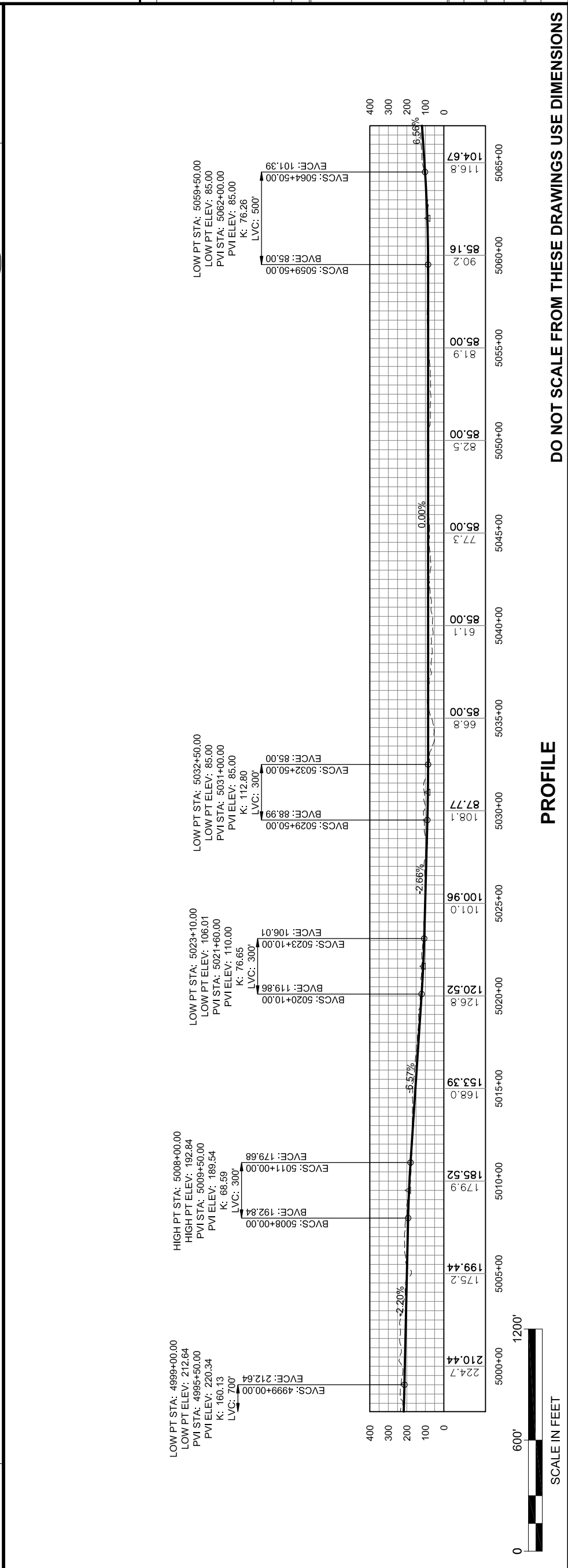
**2012 EIS
PLAN & PROFILE
VIEW**

PROJECT DESIGNATION
71100

STATE	YEAR
ALASKA	2013
SHEET NUMBER	TOTAL SHEETS
WL15	XX



PLAN

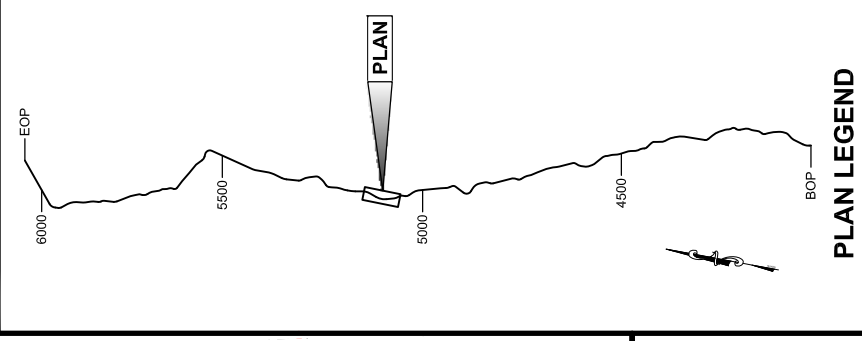


This page intentionally left blank.

PATH:\C:\UNIT71\00\DR\10-2012 EIS
 DWG\SY1100_2012 EIS WEST LYNN
 PLANS.DWG
 GEARY, NATE (DOT)
 TAB: WL16 Friday, October 04, 2013 1:22:22 PM

APPENDIX NUMBER	
ATTACHMENT NUMBER	

RECORD OF REVISIONS		
NO.	DATE	
DESCRIPTION		



CHECKED BY:

DESIGNED BY:

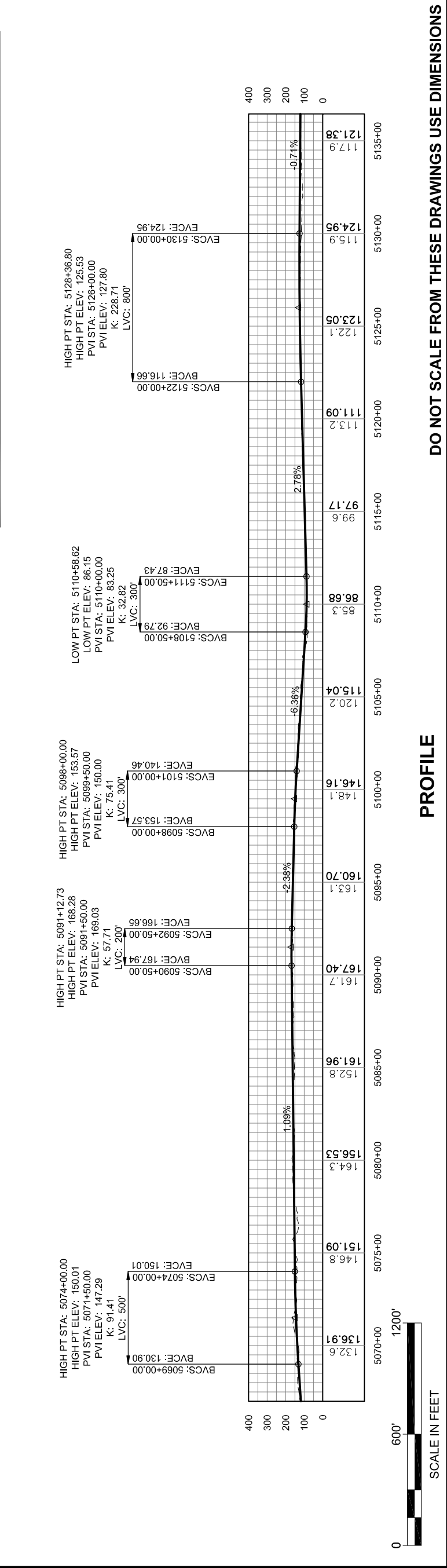
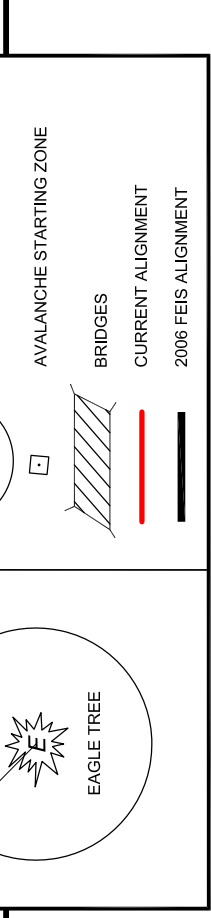
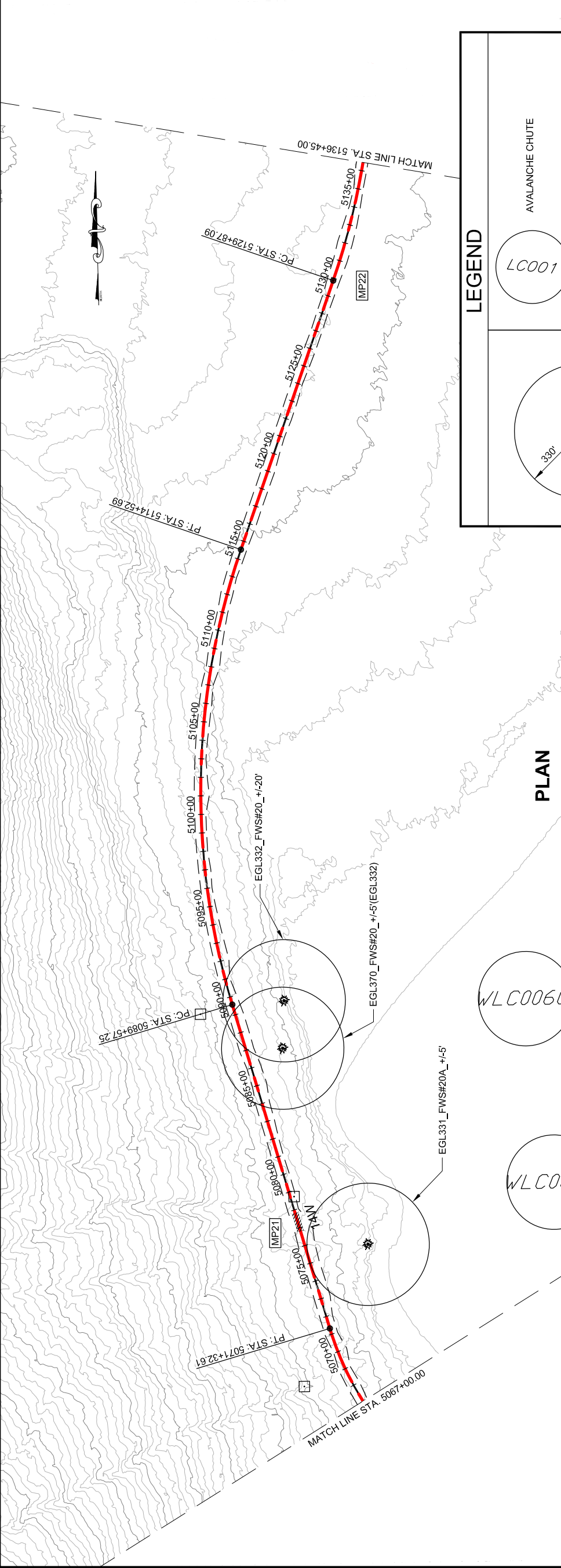
DRAWN BY:

STATE OF ALASKA
 DEPARTMENT OF TRANSPORTATION
 & PUBLIC FACILITIES
 SOUTHEAST REGION

JNL-WEST LYNN CANAL
 HIGHWAY ALTERNATIVE 3
 PROJECT #71100

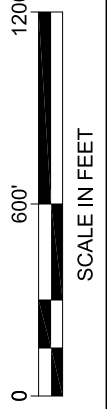
**2012 EIS
 PLAN & PROFILE
 VIEW**

PROJECT DESIGNATION	71100
STATE	ALASKA
YEAR	2013
SHEET NUMBER	WL16
TOTAL SHEETS	XX



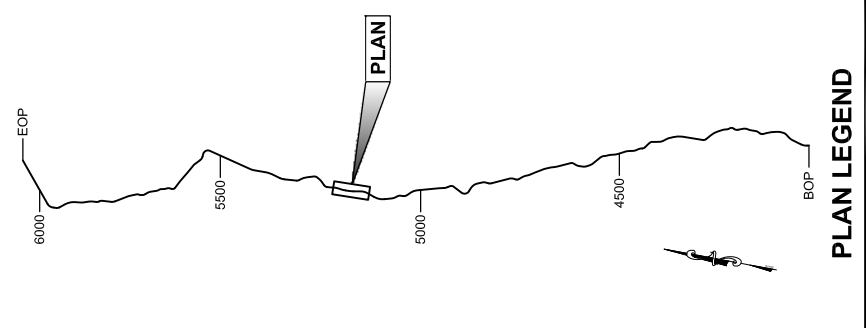
DO NOT SCALE FROM THESE DRAWINGS USE DIMENSIONS

PROFILE



This page intentionally left blank.

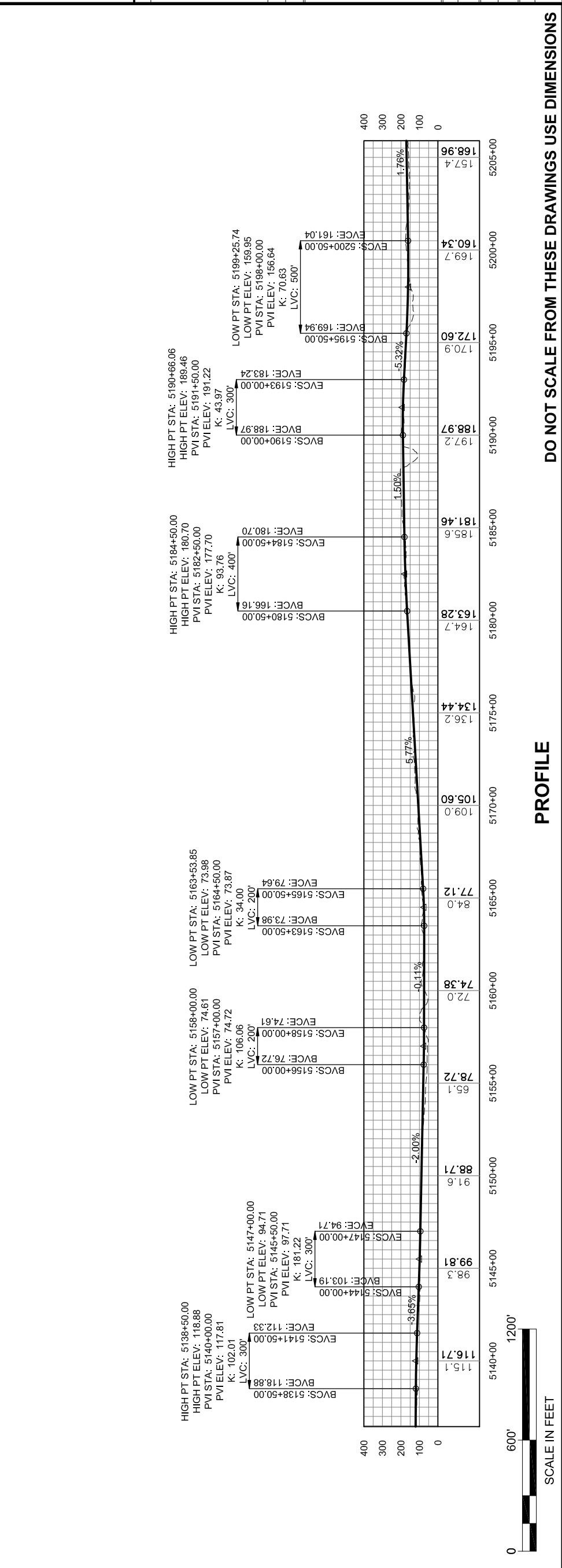
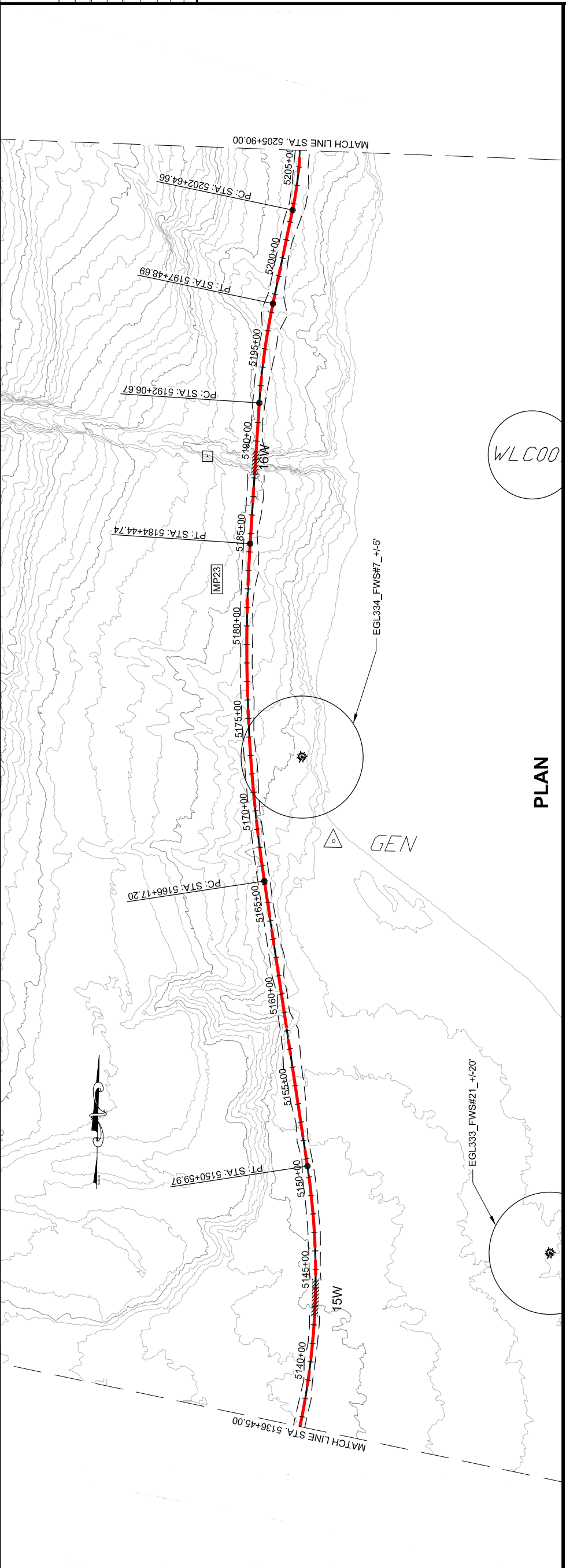
PATH: C:\UNIT71\00\DR\10-2012 EIS
 DWG: S1100_2012 EIS WEST LYNN
 PLANS.DWG
 GEARY, NATE (DOT)
 TAB: WL17 Friday, October 04, 2013 1:22:42 PM
 APPENDUM NUMBER
 ATTACHMENT NUMBER
 RECORD OF REVISIONS
 No. DATE DESCRIPTION



CHECKED BY:
 DRAFT
 DESIGNED BY:
 DRAWN BY:

STATE OF ALASKA
 DEPARTMENT OF TRANSPORTATION
 & PUBLIC FACILITIES
 SOUTHEAST REGION
 JUNI-WEST LYNN CANAL
 HIGHWAY ALTERNATIVE 3
 PROJECT #71100
**2012 EIS
 PLAN & PROFILE
 VIEW**

PROJECT DESIGNATION	71100
STATE	ALASKA
YEAR	2013
SHEET NUMBER	WL17
TOTAL SHEETS	XX



DO NOT SCALE FROM THESE DRAWINGS USE DIMENSIONS

PROFILE

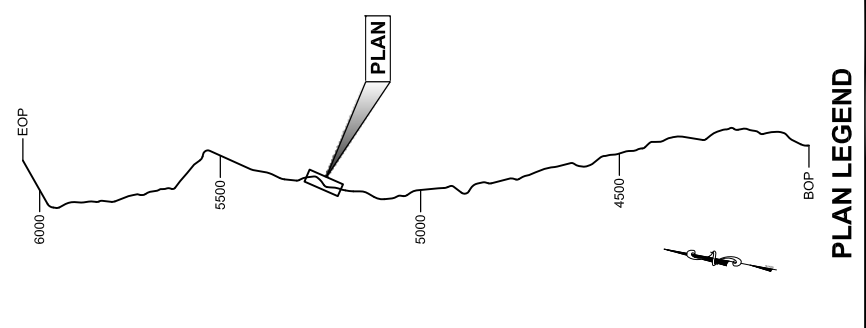
SCALE IN FEET



This page intentionally left blank.

PATH: C:\JUNIT7100\DRW\0-2012 EIS
 PLANS\1100_2012 EIS WEST LYNN
 PLANS.DWG
 GEARY, NATE (DOT)
 TAB: WL18 Friday, October 04, 2013 1:23:02 PM
 APPENDUM NUMBER
 ATTACHMENT NUMBER

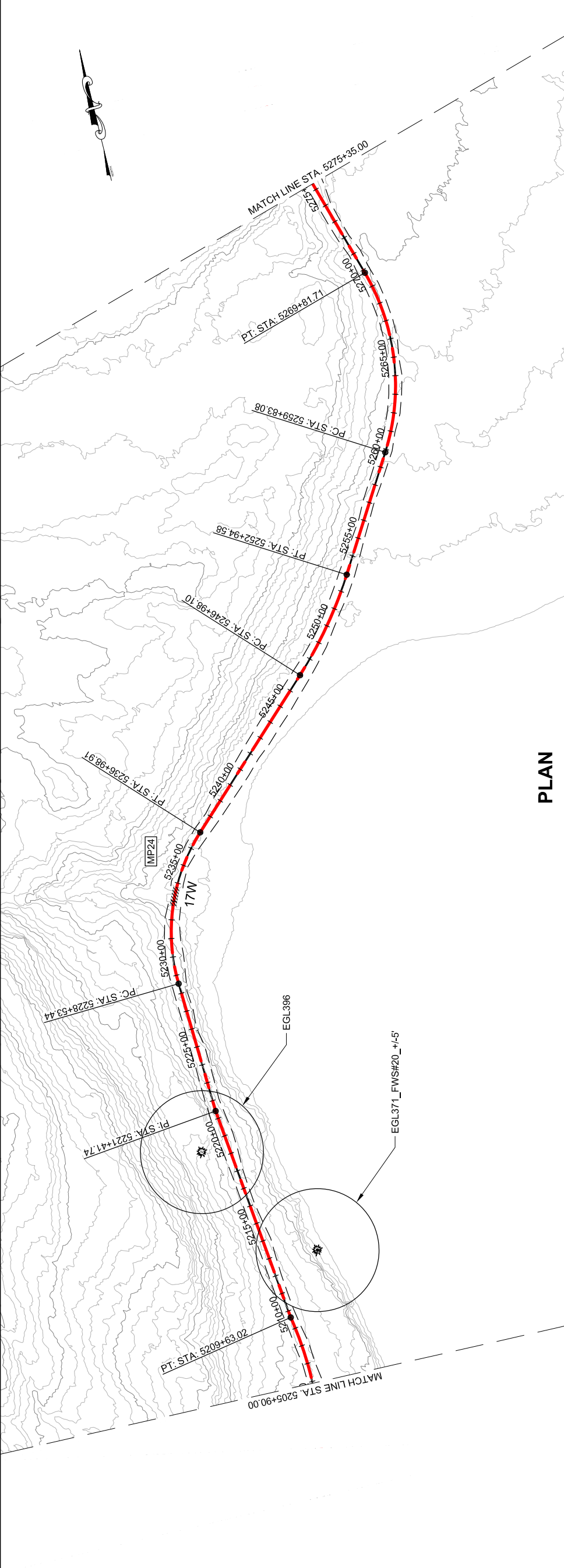
RECORD OF REVISIONS	
NO.	DESCRIPTION



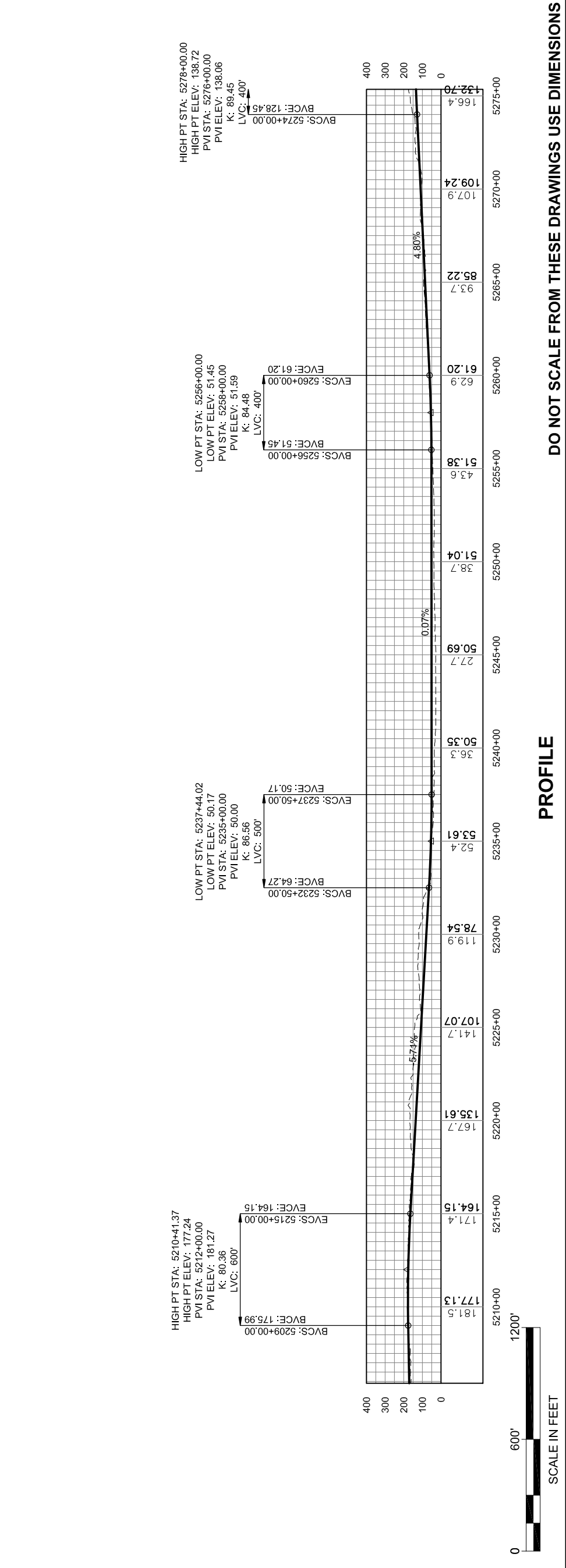
CHECKED BY:
 DESIGNED BY:
 DRAWN BY:

STATE OF ALASKA
 DEPARTMENT OF TRANSPORTATION
 & PUBLIC FACILITIES
 SOUTHEAST REGION
 JUNI-WEST LYNN CANAL
 HIGHWAY ALTERNATIVE 3
 PROJECT #71100
**2012 EIS
 PLAN & PROFILE
 VIEW**

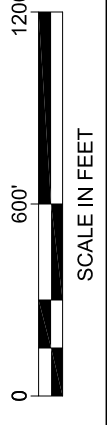
PROJECT DESIGNATION	71100
STATE	ALASKA
YEAR	2013
SHEET NUMBER	WL18
TOTAL SHEETS	XX



PLAN



PROFILE



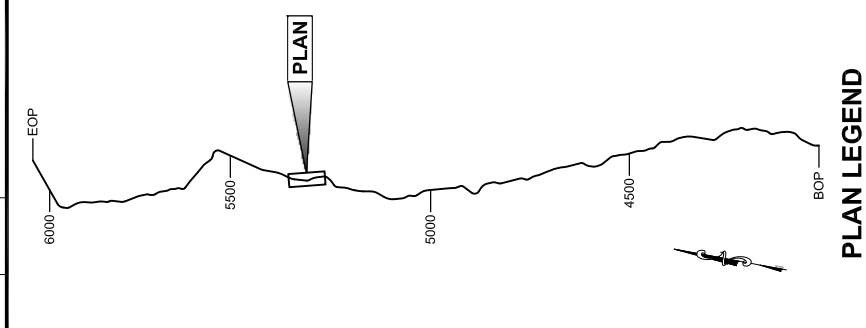
DO NOT SCALE FROM THESE DRAWINGS USE DIMENSIONS

Station	Elevation (ft)	Curve Data
5210+00	177.13	BVCS: 5209+00.00, LVC: 600'
5215+00	171.4	EVCS: 5215+00.00, EVC: 164.15
5220+00	135.61	Grade: 5.74%
5225+00	107.07	Grade: 0.07%
5230+00	78.54	BVCS: 5232+50.00, LVC: 500'
5235+00	52.4	EVCS: 5237+50.00, EVC: 50.17
5240+00	36.3	Grade: 0.07%
5245+00	27.7	Grade: 0.07%
5250+00	38.7	BVCS: 5256+00.00, LVC: 400'
5255+00	43.6	EVCS: 5260+00.00, EVC: 61.20
5260+00	62.9	Grade: 4.80%
5265+00	93.7	Grade: 4.80%
5270+00	109.24	Grade: 4.80%
5275+00	132.70	Grade: 4.80%

This page intentionally left blank.

PATH: C:\UNIT71\00\DIR\10-2012 EIS
 DWG: S71100_2012 EIS WEST LYNN
 PLANS.DWG
 GEARY, NATE (DOT)
 TAB: WL19 Friday, October 04, 2013 1:23:22 PM

RECORD OF REVISIONS	
NO.	DATE



**2012 EIS
 PLAN & PROFILE
 VIEW**

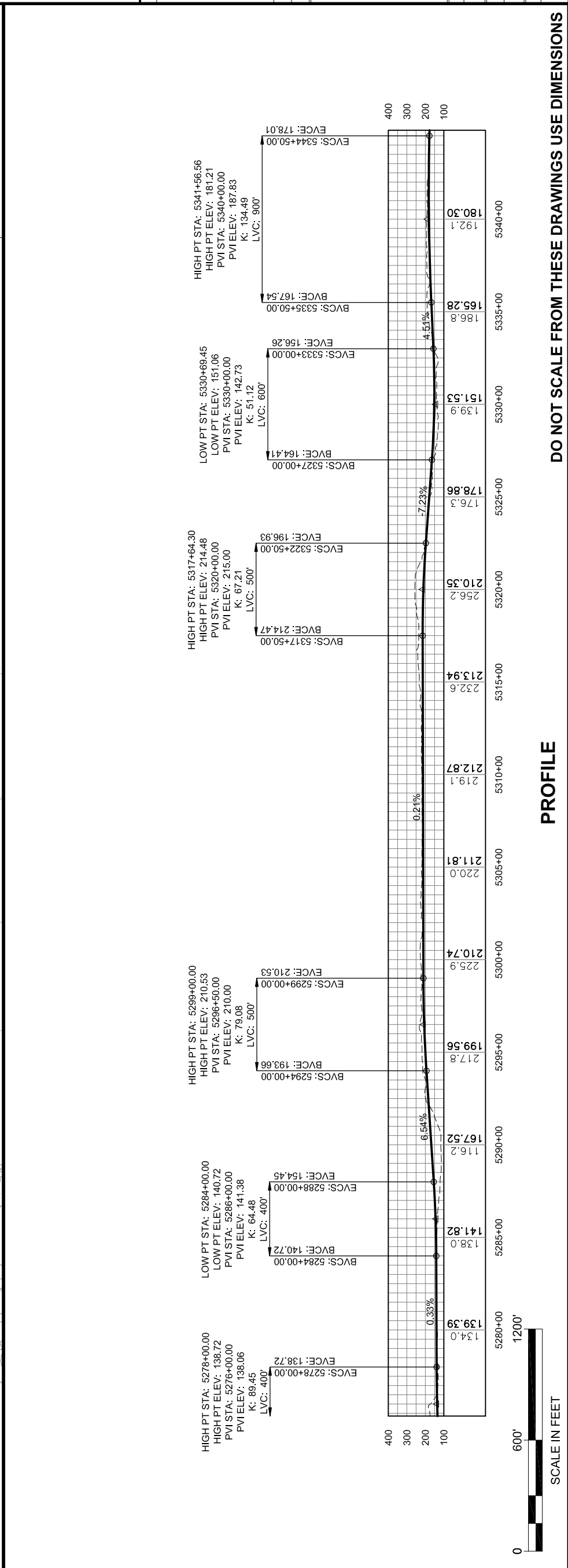
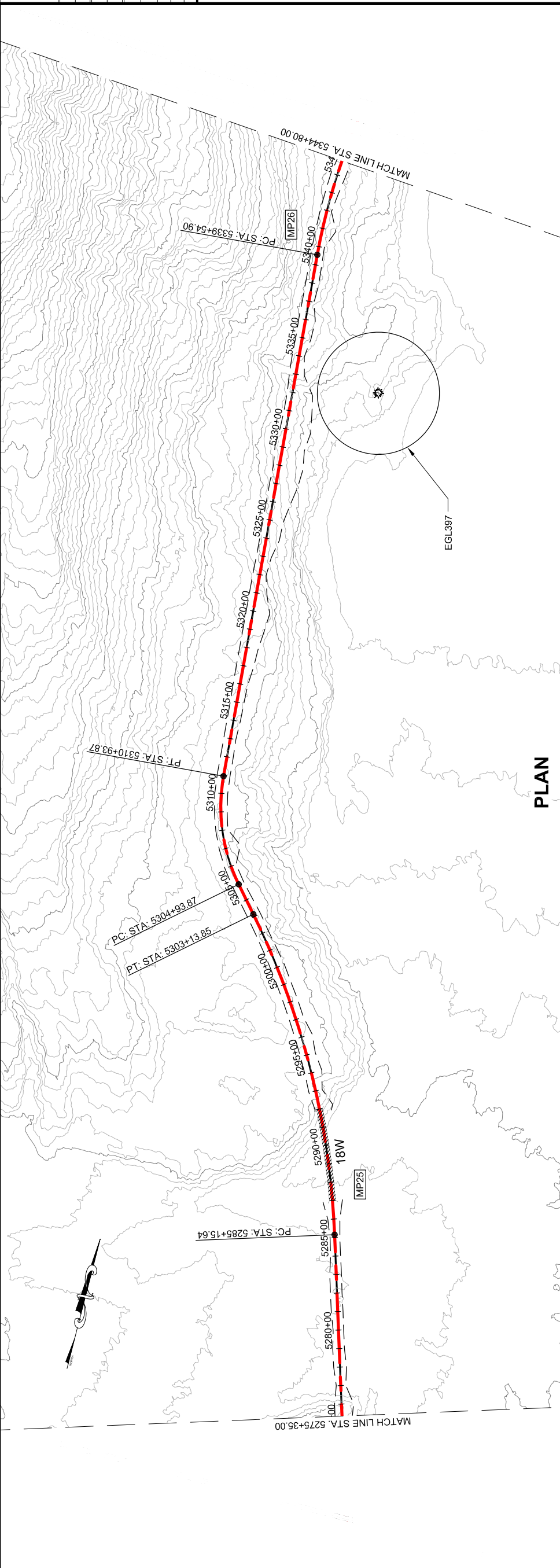
STATE OF ALASKA
 DEPARTMENT OF TRANSPORTATION
 & PUBLIC FACILITIES
 SOUTHEAST REGION

JNL-WEST LYNN CANAL
 HIGHWAY ALTERNATIVE 3
 PROJECT #71100

PROJECT DESIGNATION
71100

STATE ALASKA YEAR **2013**

SHEET NUMBER **WL19** TOTAL SHEETS **XX**



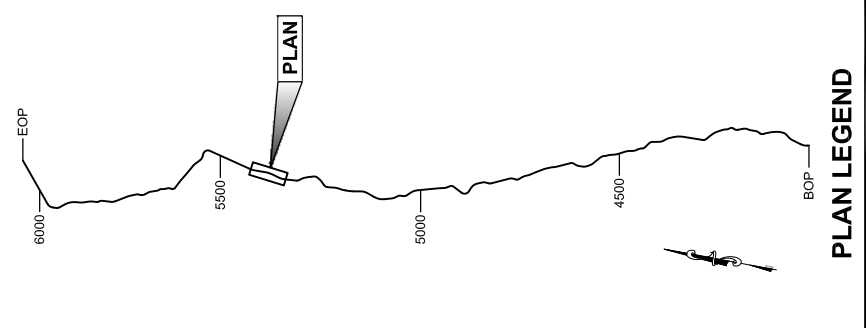
DO NOT SCALE FROM THESE DRAWINGS USE DIMENSIONS

PROFILE

SCALE IN FEET
 0 600' 1200'

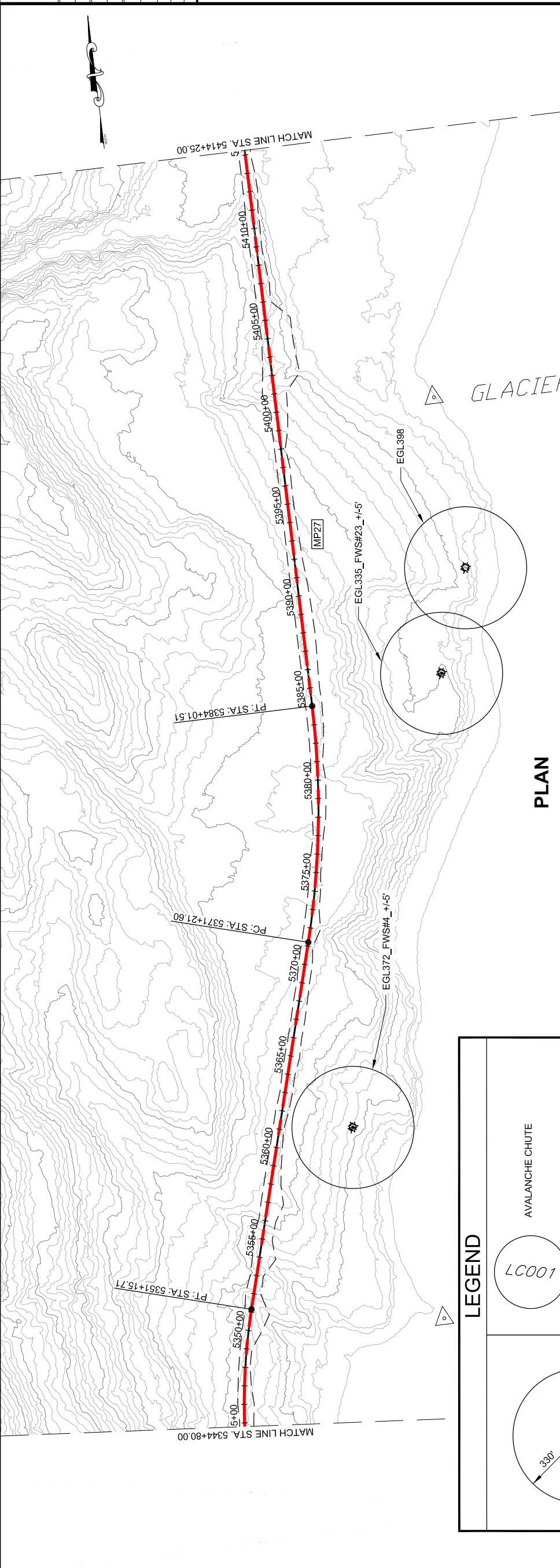
This page intentionally left blank.

PATH: C:\UNIT71\00\DR\10-2012 EIS
 DWG: S71100_2012 EIS WEST LYNN
 PLANS.DWG
 GEARY, NATE (DOT)
 TAB: WL20 Friday, October 04, 2013 1:23:42 PM
 APPENDUM NUMBER
 ATTACHMENT NUMBER
 RECORD OF REVISIONS
 No. DATE DESCRIPTION



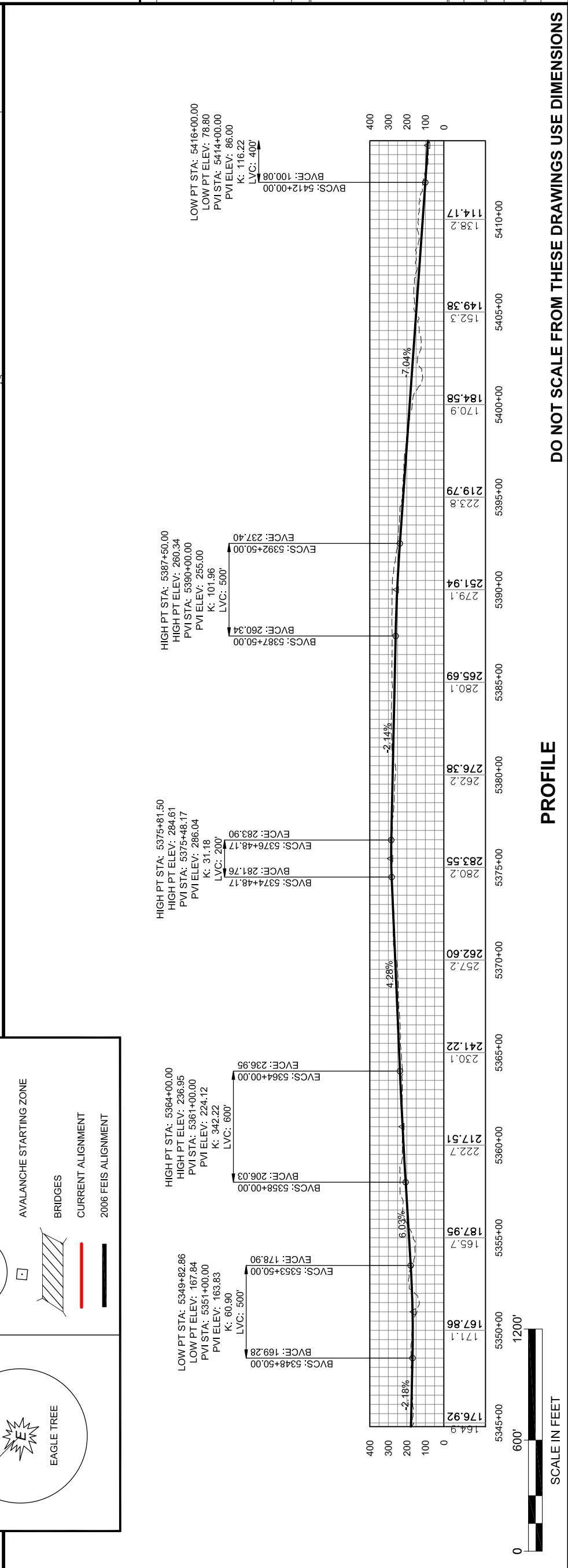
DRAFT

STATE OF ALASKA
 DEPARTMENT OF TRANSPORTATION
 & PUBLIC FACILITIES
 SOUTHEAST REGION
 JUNI-WEST LYNN CANAL
 HIGHWAY ALTERNATIVE 3
 PROJECT #71100
**2012 EIS
 PLAN & PROFILE
 VIEW**
 PROJECT DESIGNATION
71100
 STATE ALASKA YEAR 2013
 SHEET NUMBER WL20 TOTAL SHEETS XX



LEGEND

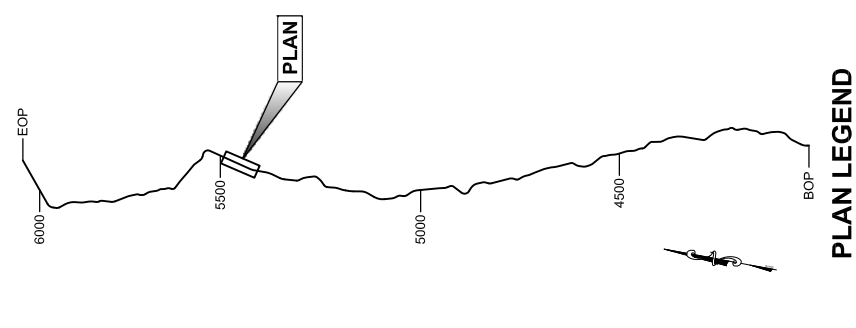
- EAGLE TREE
- AVALANCHE CHUTE
- AVALANCHE STARTING ZONE
- BRIDGES
- CURRENT ALIGNMENT
- 2006 FEIS ALIGNMENT



This page intentionally left blank.

PATH: C:\UNIT71\00\DR\10-2012 EIS
 DWGS\71100_2012 EIS WEST LYNN
 PLANS.DWG
 GEARY, NATE (DOT)
 TAB: WL21 Friday, October 04, 2013 1:24:01 PM
 APPENDUM NUMBER
 ATTACHMENT NUMBER

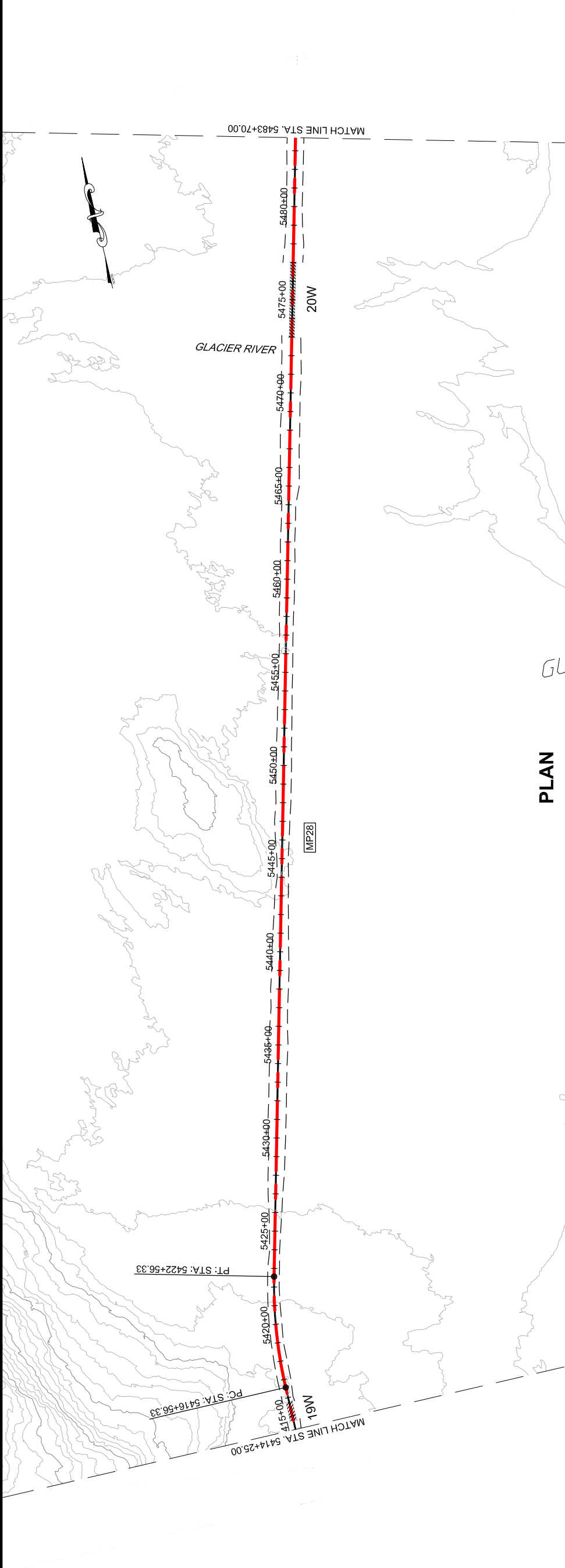
RECORD OF REVISIONS	
NO.	DATE



CHECKED BY:
 DESIGNED BY:
 DRAWN BY:

STATE OF ALASKA
 DEPARTMENT OF TRANSPORTATION
 & PUBLIC FACILITIES
 SOUTHEAST REGION
 JUNI-WEST LYNN CANAL
 HIGHWAY ALTERNATIVE 3
 PROJECT #71100
2012 EIS
PLAN & PROFILE
VIEW

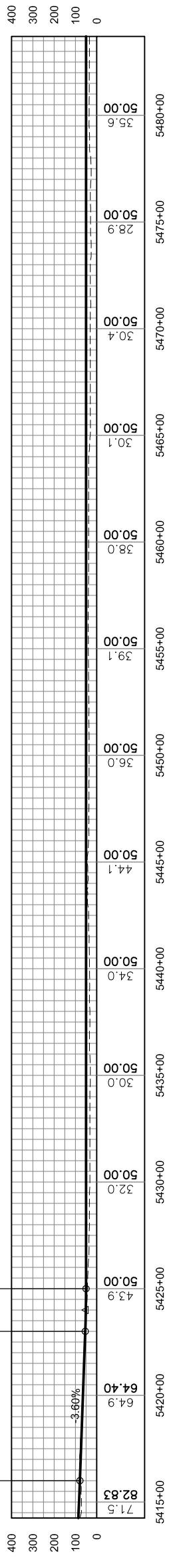
PROJECT DESIGNATION	71100
STATE	ALASKA
YEAR	2013
SHEET NUMBER	WL21
TOTAL SHEETS	XX



PLAN

LOW PT STA: 5416+00.00
 LOW PT ELEV: 78.80
 PVI STA: 5414+00.00
 PVI ELEV: 86.00
 K: 116.22
 LVC: 400'

EVCS: 5416+00.00
 ELEV: 78.80
 EVCS: 5423+00.00
 BVC: 53.60
 EVCS: 5425+00.00
 ELEV: 50.00
 LVC: 200'



PROFILE

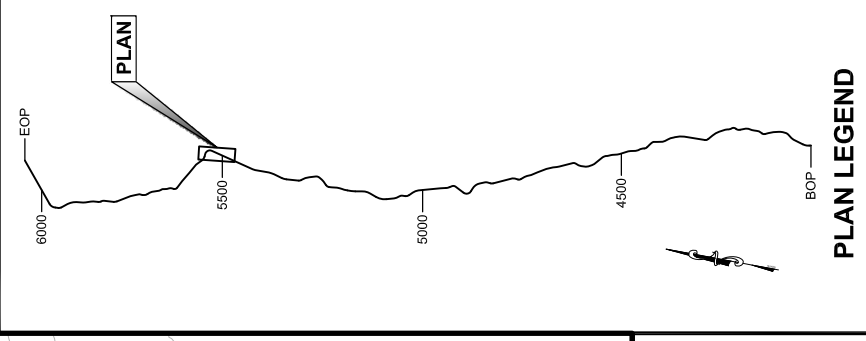
DO NOT SCALE FROM THESE DRAWINGS USE DIMENSIONS

This page intentionally left blank.

PATH:\C:\L\17100\DR\10-2012 EIS
 DWGS\17100_2012 EIS WEST LYNN
 PLANS.DWG
 GEARY, NATE (DOT)
 TAB: WL22 Friday, October 04, 2013 1:24:22 PM

APPENDIX NUMBER	
ATTACHMENT NUMBER	

RECORD OF REVISIONS	
NO.	DESCRIPTION



CHECKED BY:

DRAFT

DESIGNED BY:

DRAWN BY:

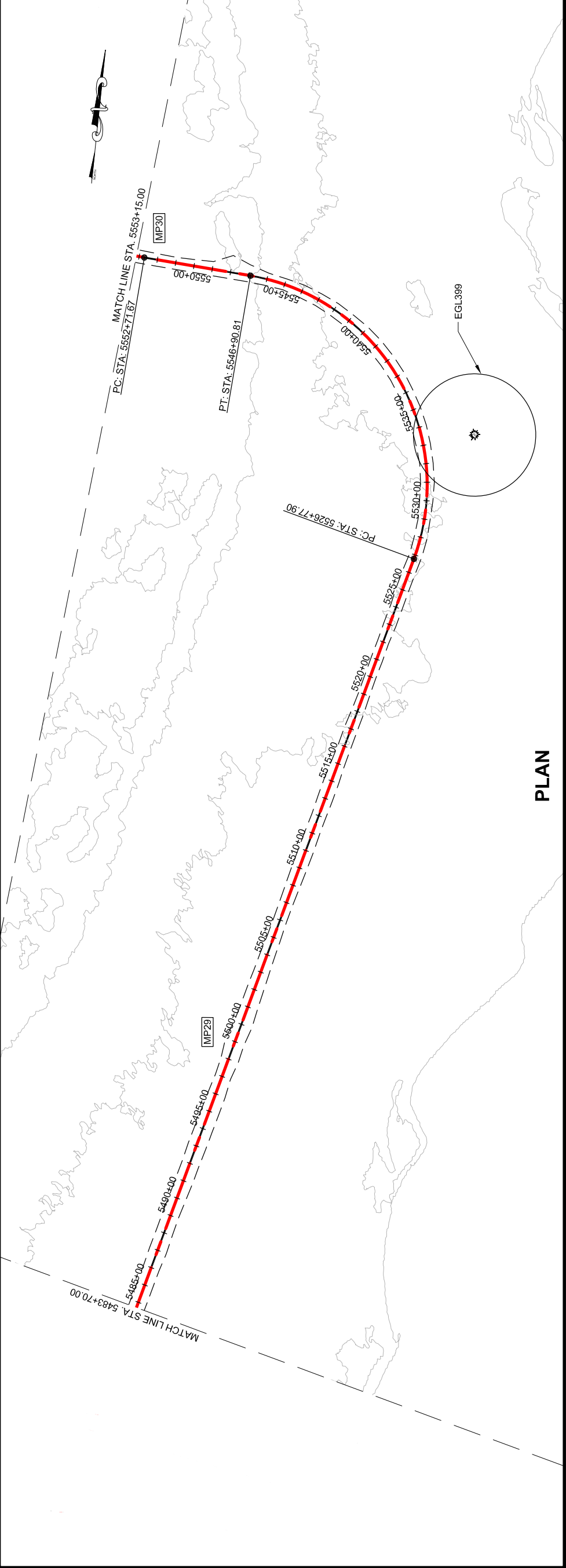
STATE OF ALASKA
 DEPARTMENT OF TRANSPORTATION
 & PUBLIC FACILITIES
 SOUTHEAST REGION

JNL-WEST LYNN CANAL
 HIGHWAY ALTERNATIVE 3
 PROJECT #71100


2012 EIS PLAN & PROFILE VIEW

PROJECT DESIGNATION	71100
---------------------	-------

STATE	ALASKA	YEAR	2013
SHEET NUMBER	WL22	TOTAL SHEETS	XX



PLAN

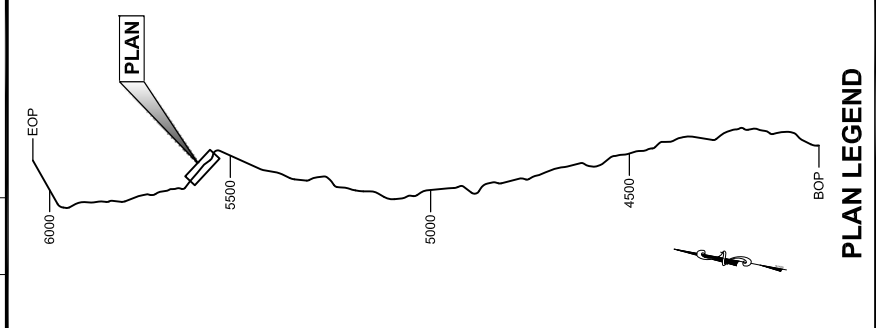


PROFILE

DO NOT SCALE FROM THESE DRAWINGS USE DIMENSIONS

This page intentionally left blank.

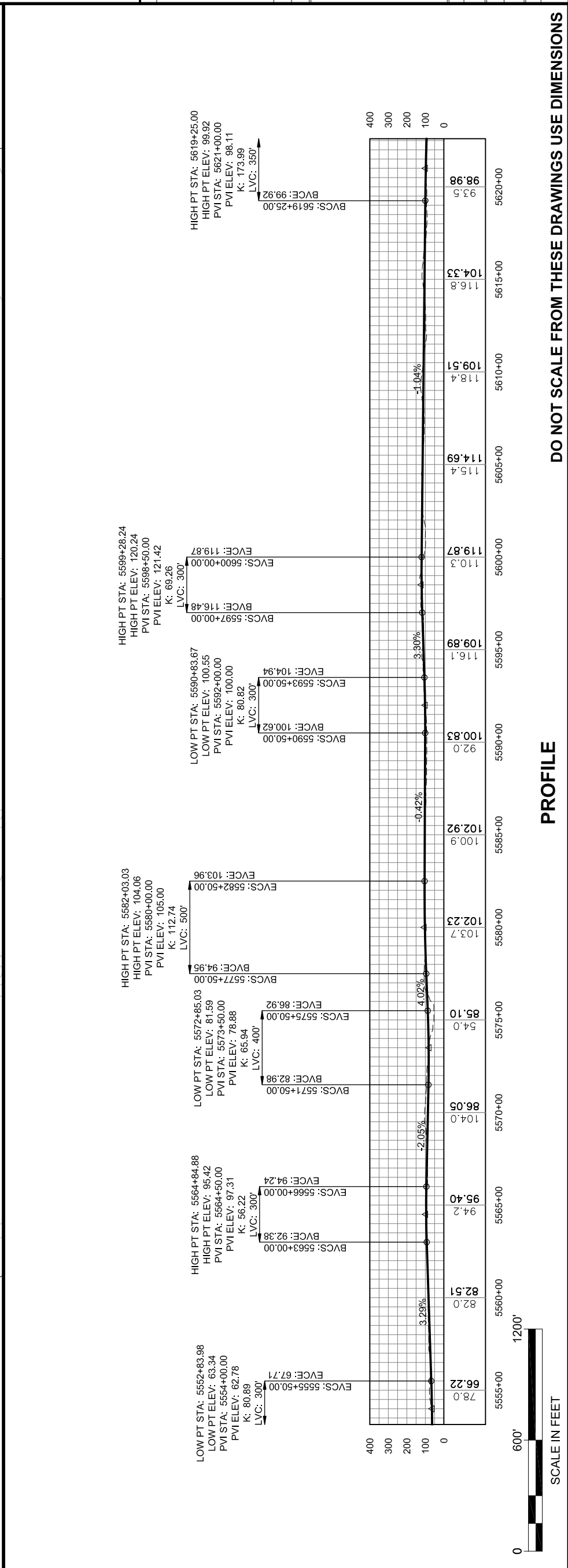
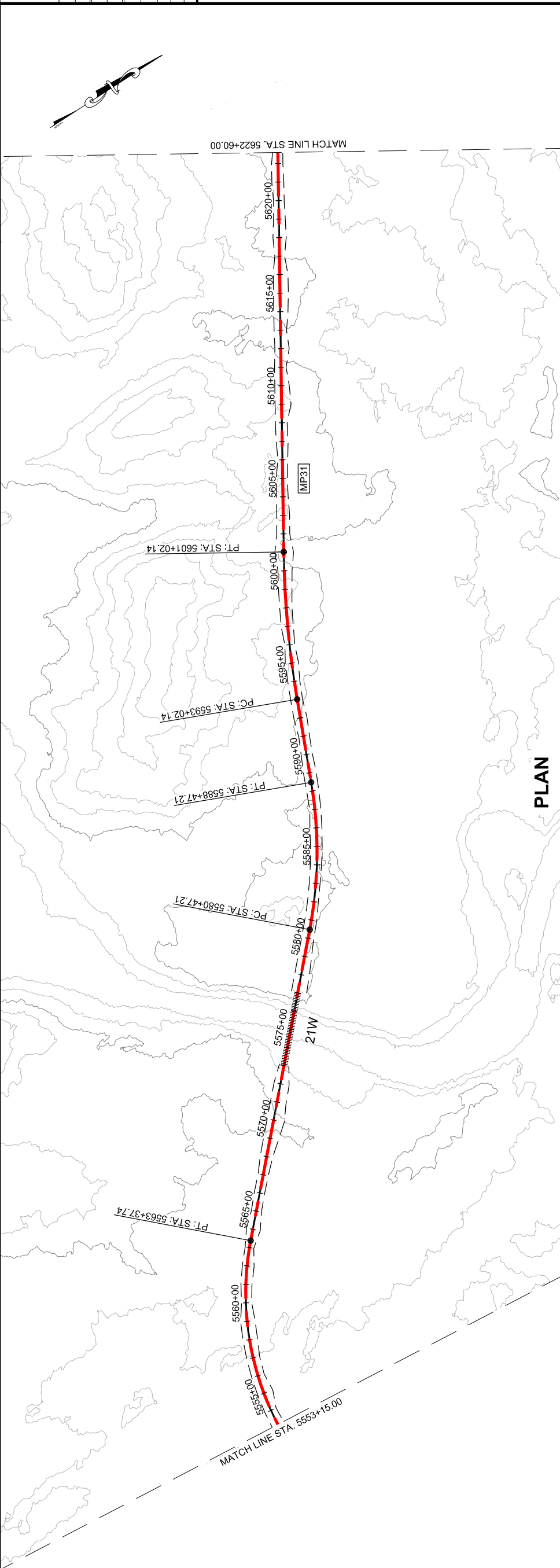
PATH: C:\UNIT71\00\DR\10-2012 EIS
 DWG\SY1100_2012 EIS WEST LYNN
 PLANS.DWG
 GEARY, NATE (DOT)
 TAB: WL23 Friday, October 04, 2013 1:24:42 PM
 APPENDUM NUMBER
 ATTACHMENT NUMBER
 RECORD OF REVISIONS
 No. DATE DESCRIPTION



CHECKED BY:
 DESIGNED BY:
 DRAWN BY:

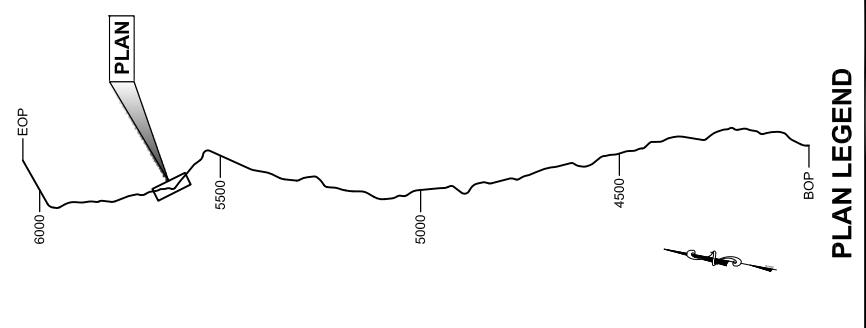
STATE OF ALASKA
 DEPARTMENT OF TRANSPORTATION
 & PUBLIC FACILITIES
 SOUTHEAST REGION
 JUNI-WEST LYNN CANAL
 HIGHWAY ALTERNATIVE 3
 PROJECT #71100
**2012 EIS
 PLAN & PROFILE
 VIEW**

PROJECT DESIGNATION	71100
STATE	ALASKA
YEAR	2013
SHEET NUMBER	WL23
TOTAL SHEETS	XX



This page intentionally left blank.

PATH: C:\UNIT71\00\DR\10-2012 EIS
 DWG: S1100_2012 EIS WEST LYNN
 PLANS.DWG
 GEARY, NATE (DOT)
 TAB: WL24 Friday, October 04, 2013 1:25:03 PM
 APPENDUM NUMBER
 ATTACHMENT NUMBER
 RECORD OF REVISIONS
 No. DATE DESCRIPTION



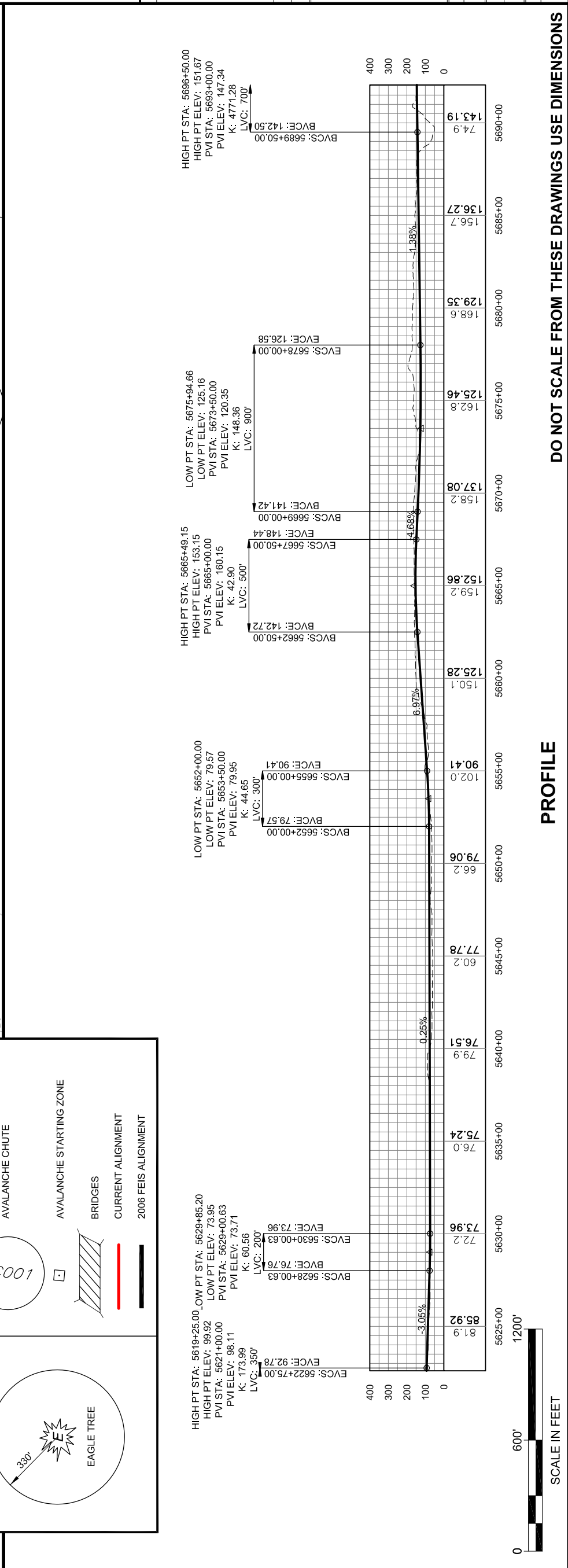
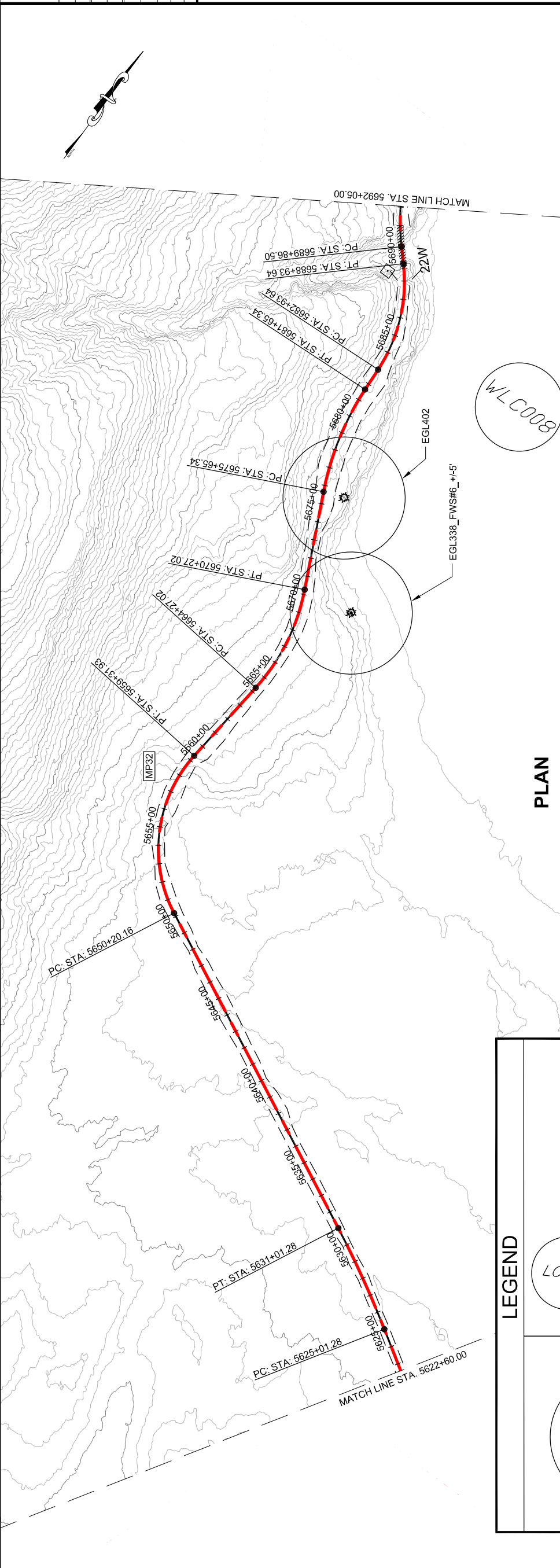
DRAFT

**2012 EIS
 PLAN & PROFILE
 VIEW**

STATE OF ALASKA
 DEPARTMENT OF TRANSPORTATION
 & PUBLIC FACILITIES
 SOUTHEAST REGION
**JNU-WEST LYNN CANAL
 HIGHWAY ALTERNATIVE 3
 PROJECT #71100**

PROJECT DESIGNATION
71100

STATE	YEAR
ALASKA	2013
SHEET NUMBER	TOTAL SHEETS
WL24	XX



This page intentionally left blank.

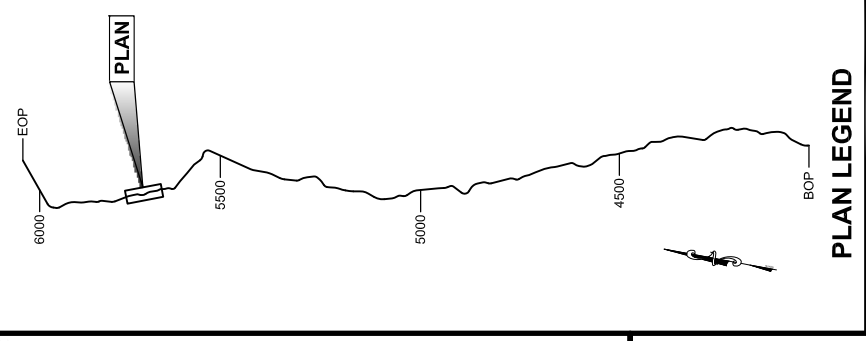
PATH: C:\JUNIT7100\DRW\0-2012 EIS
 DWG: S71100_2012 EIS WEST LYNN
 PLANS.DWG
 GEARY, NATE (DOT)
 TAB: WL25 Friday, October 04, 2013 1:25:23 PM

APPENDIX NUMBER
 ATTACHMENT NUMBER

RECORD OF REVISIONS

NO.	DATE	DESCRIPTION

NO.	DATE	DESCRIPTION



CHECKED BY:

DRAFT

DESIGNED BY:
 DRAWN BY:

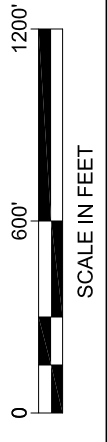
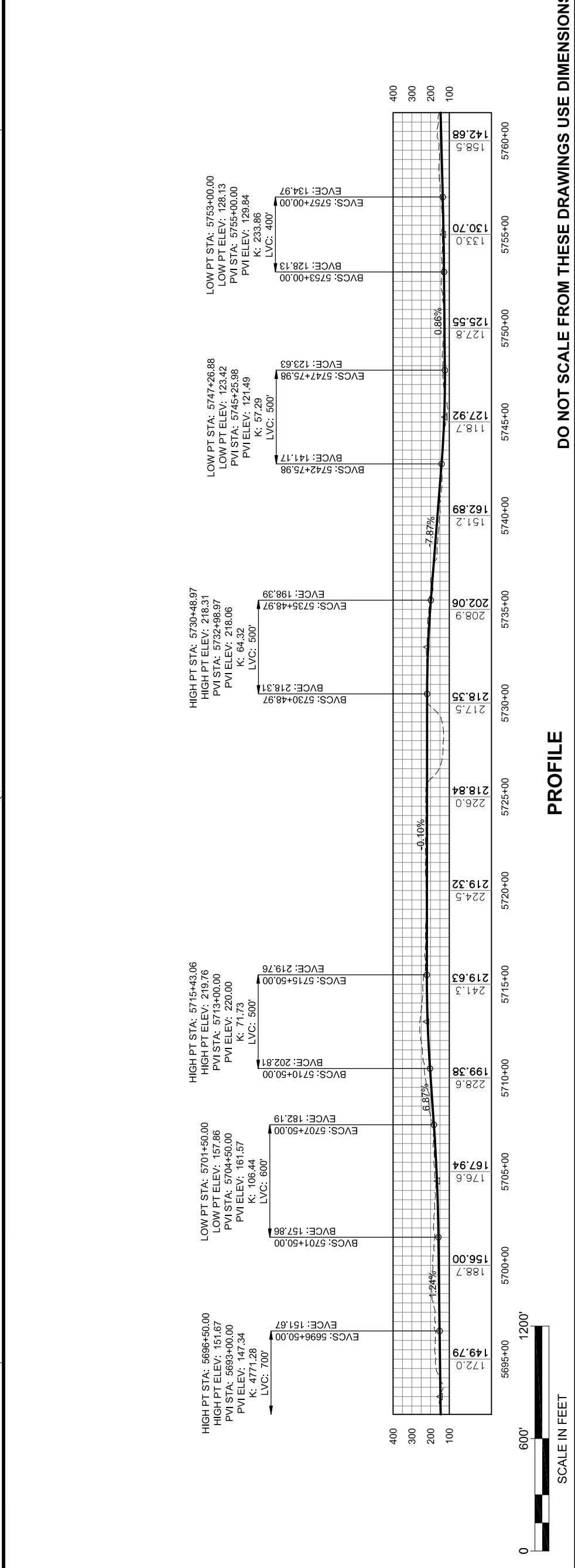
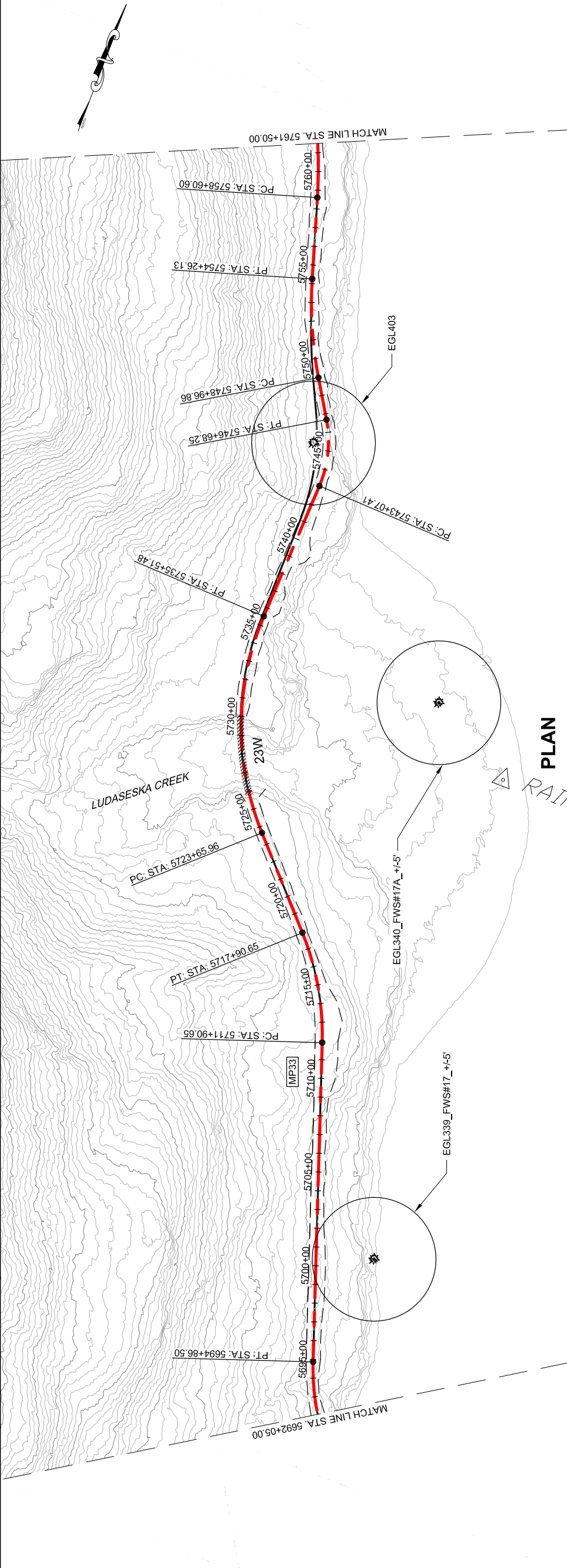
STATE OF ALASKA
 DEPARTMENT OF TRANSPORTATION
 & PUBLIC FACILITIES
 SOUTHEAST REGION
 JUNI-WEST LYNN CANAL
 HIGHWAY ALTERNATIVE 3
 PROJECT #71100

**2012 EIS
 PLAN & PROFILE
 VIEW**

PROJECT DESIGNATION
71100

STATE YEAR
ALASKA 2013

SHEET NUMBER TOTAL SHEETS
WL25 XX



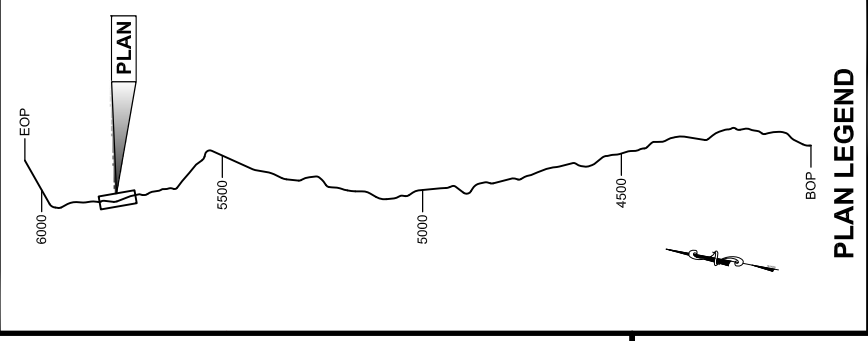
PROFILE

DO NOT SCALE FROM THESE DRAWINGS USE DIMENSIONS

This page intentionally left blank.

PATH: C:\UNITS\71100\DR\10-2012 EIS
 DWG: S71100_2012 EIS WEST LYNN
 PLANS.DWG
 GEARY, NATE (DOT)
 TAB: WL26 Friday, October 04, 2013 1:25:43 PM

RECORD OF REVISIONS	
NO.	DATE

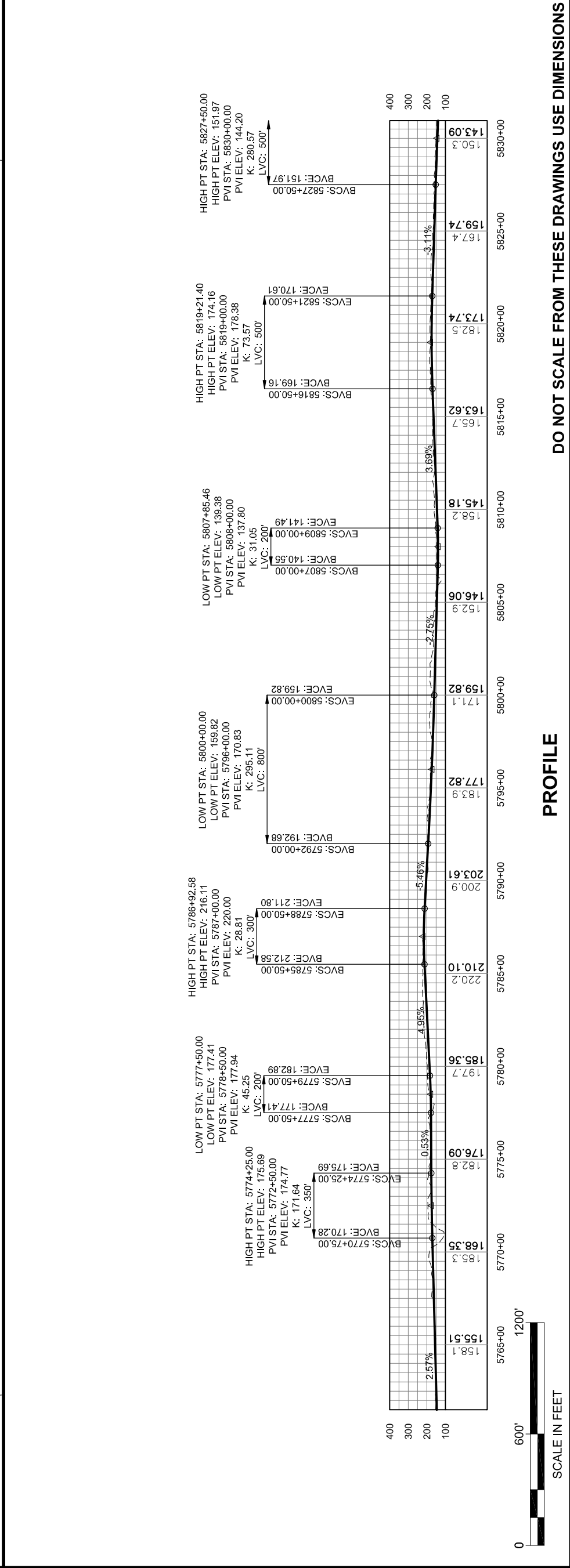
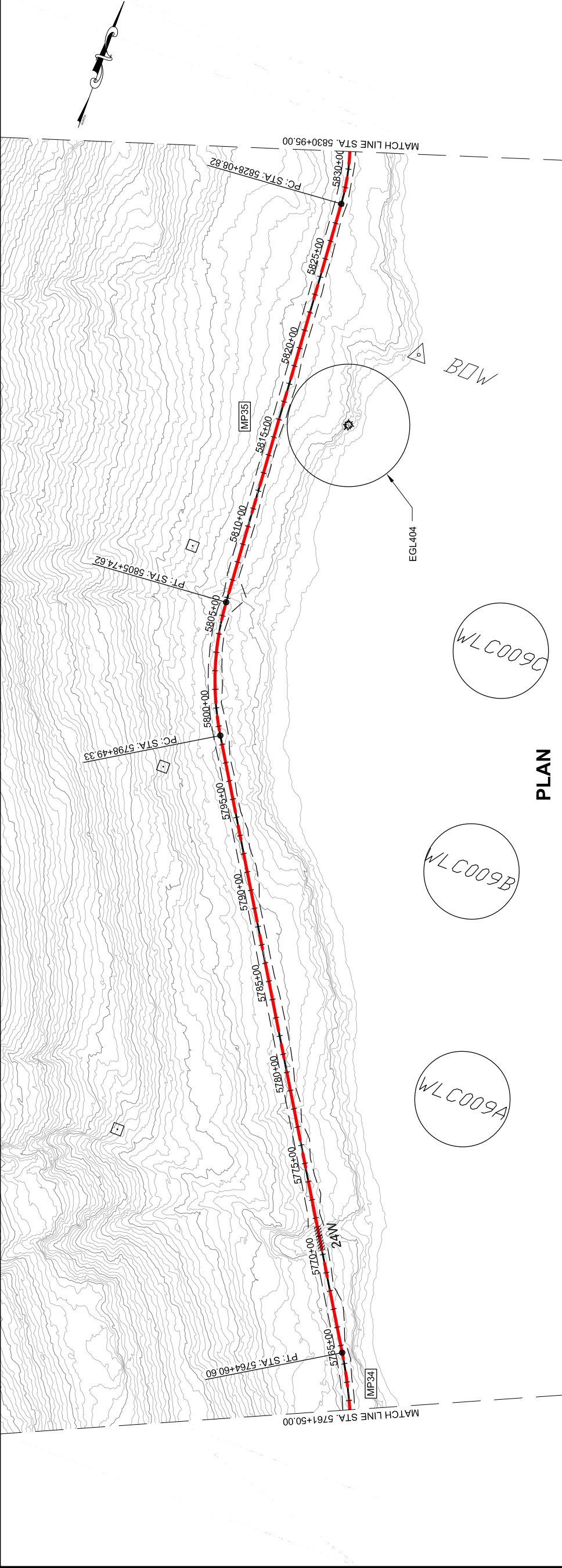


CHECKED BY:
 DRAFT

DESIGNED BY:
 DRAWN BY:
 STATE OF ALASKA
 DEPARTMENT OF TRANSPORTATION
 & PUBLIC FACILITIES
 SOUTHEAST REGION
 JNL-WEST LYNN CANAL
 HIGHWAY ALTERNATIVE 3
 PROJECT #71100

PROJECT DESIGNATION
71100

STATE	YEAR	TOTAL SHEETS
ALASKA	2013	XX
SHEET NUMBER	WL26	



DO NOT SCALE FROM THESE DRAWINGS USE DIMENSIONS

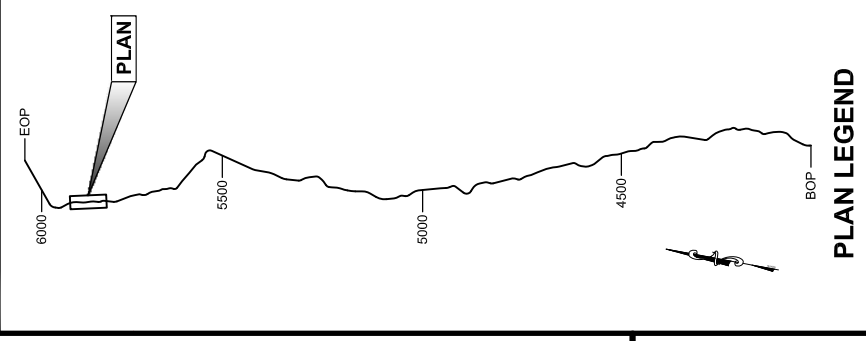
PROFILE

This page intentionally left blank.

PATH:\CLINUT\71100\REV\0-2012 EIS
 DWGS\71100_2012 EIS WEST LYNN
 PLANS.DWG
 GEARY, NATE (DOT)
 TAB: WL27 Friday, October 04, 2013 1:26:03 PM

APPENDIX NUMBER	
ATTACHMENT NUMBER	

RECORD OF REVISIONS	
NO.	DATE DESCRIPTION



CHECKED BY:
 DRAFT

DESIGNED BY:
 DRAWN BY:

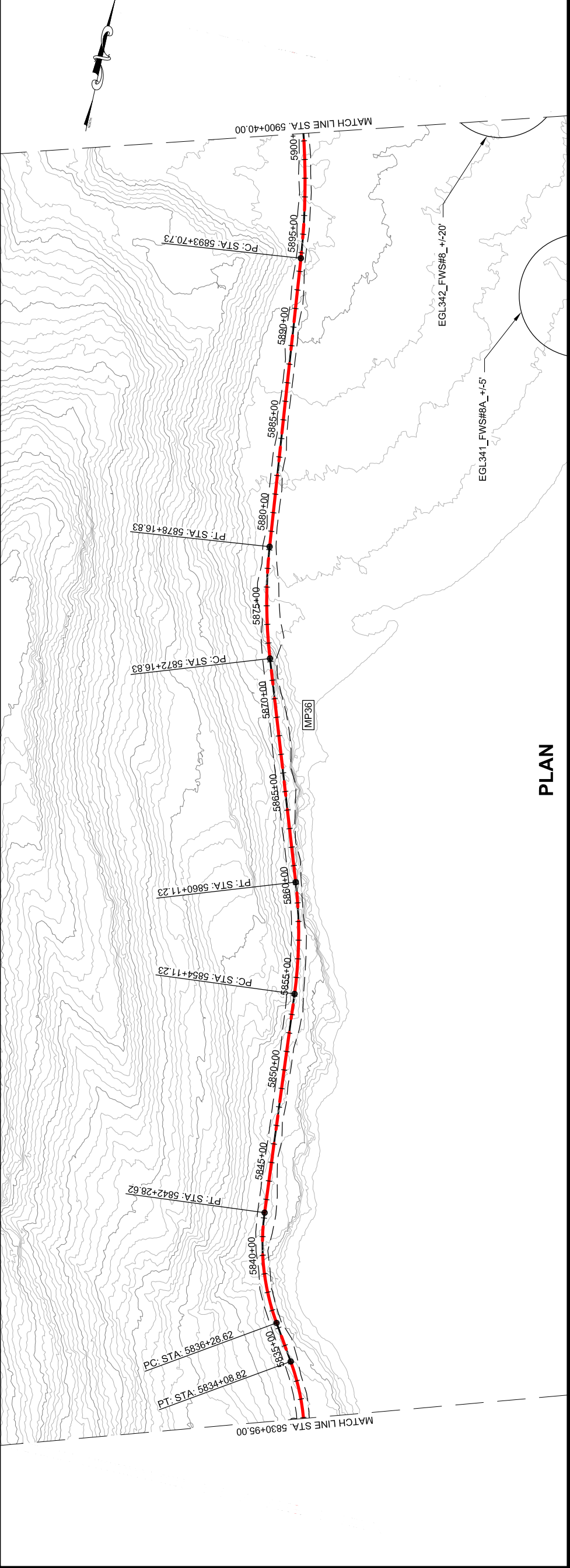
STATE OF ALASKA
 DEPARTMENT OF TRANSPORTATION
 & PUBLIC FACILITIES
 SOUTHEAST REGION

**2012 EIS
 PLAN & PROFILE
 VIEW**

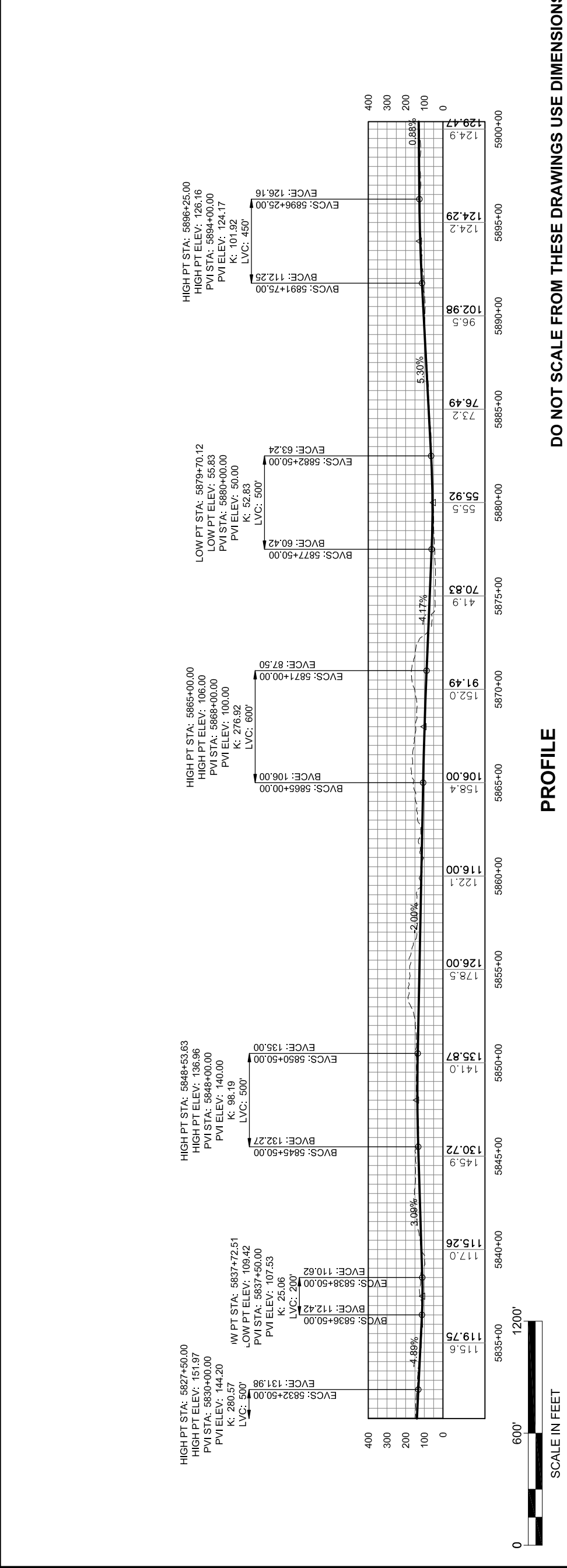
PROJECT DESIGNATION	71100
---------------------	-------

STATE	ALASKA	YEAR	2013
-------	--------	------	------

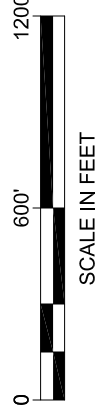
SHEET NUMBER	WL27	TOTAL SHEETS	XX
--------------	------	--------------	----



PLAN



PROFILE

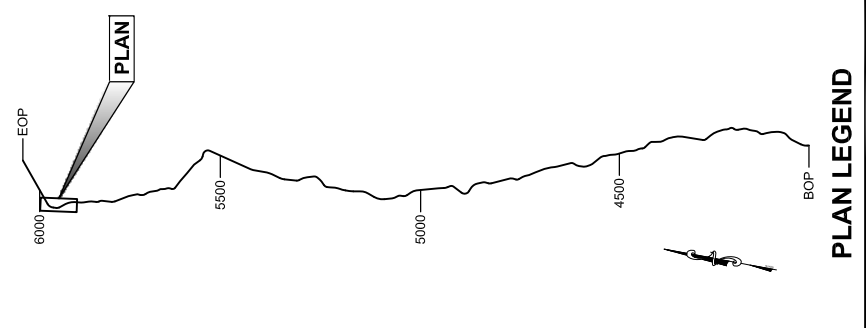


DO NOT SCALE FROM THESE DRAWINGS USE DIMENSIONS

This page intentionally left blank.

PATH: C:\UNIT71\00\DIR\10-2012 EIS
 DWGS\1100_2012 EIS WEST LYNN
 PLANS.DWG
 GEARY, NATE (DOT)
 TAB: WL28 Friday, October 04, 2013 1:26:22 PM
 APPENDIX NUMBER
 ATTACHMENT NUMBER

RECORD OF REVISIONS	
NO.	DESCRIPTION

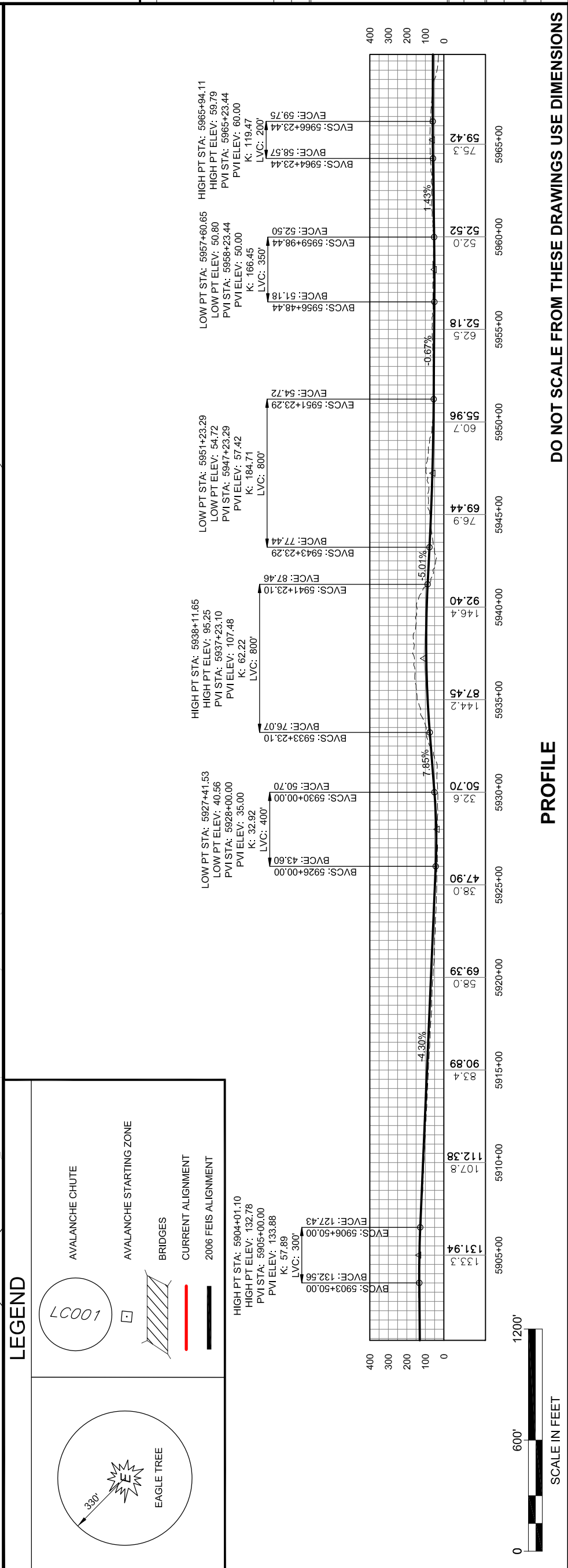
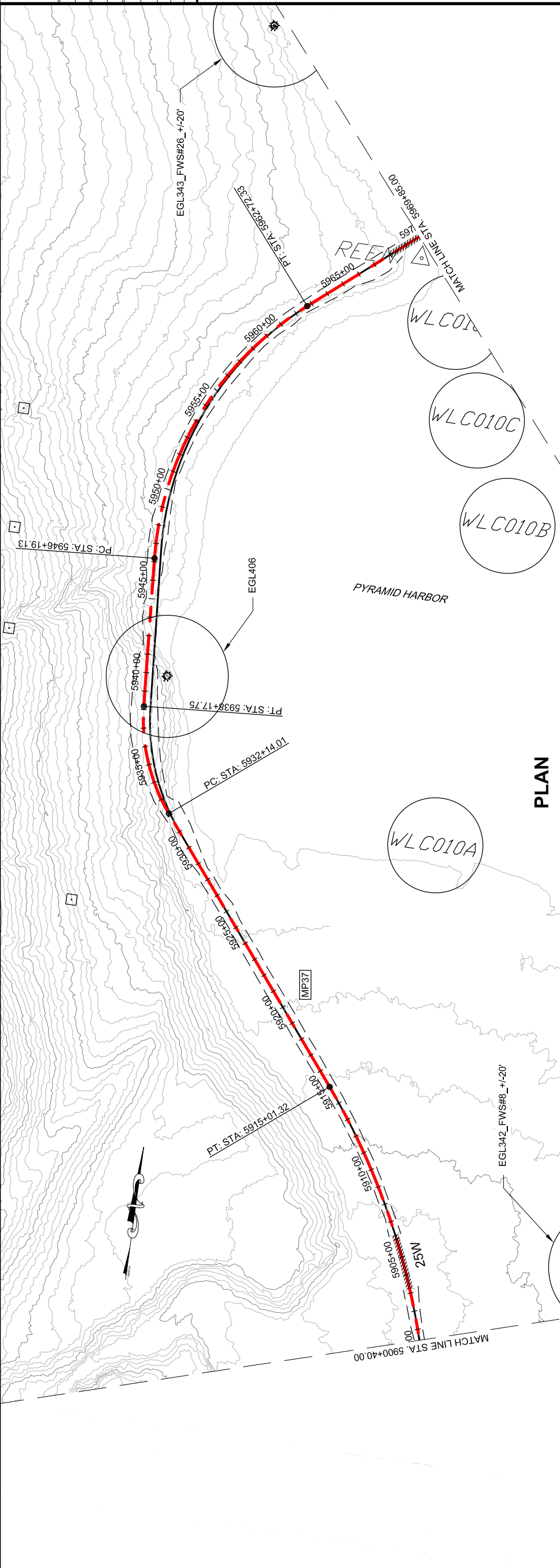


CHECKED BY:

DRAFT

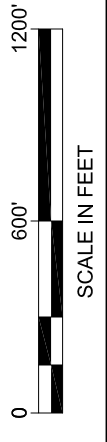
DESIGNED BY:
 DRAWN BY:
 STATE OF ALASKA
 DEPARTMENT OF TRANSPORTATION
 & PUBLIC FACILITIES
 SOUTHEAST REGION
 JUNI-WEST LYNN CANAL
 HIGHWAY ALTERNATIVE 3
 PROJECT #71100
2012 EIS
PLAN & PROFILE
VIEW

PROJECT DESIGNATION	71100
STATE	ALASKA
YEAR	2013
SHEET NUMBER	WL28
TOTAL SHEETS	XX



LEGEND

- AVALANCHE CHUTE
- AVALANCHE STARTING ZONE
- BRIDGES
- CURRENT ALIGNMENT
- 2006 FEIS ALIGNMENT
- EAGLE TREE

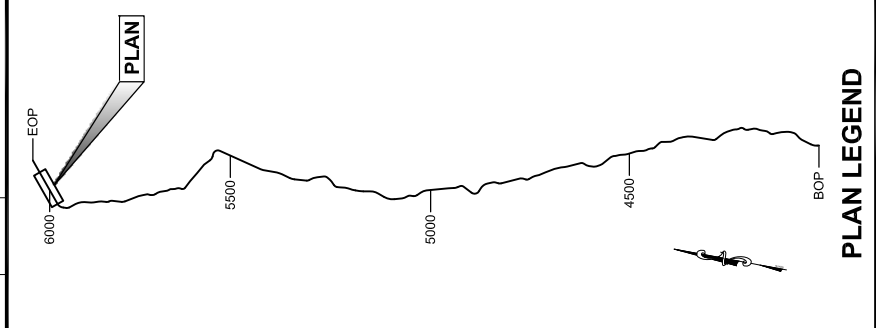


DO NOT SCALE FROM THESE DRAWINGS USE DIMENSIONS

PROFILE

This page intentionally left blank.

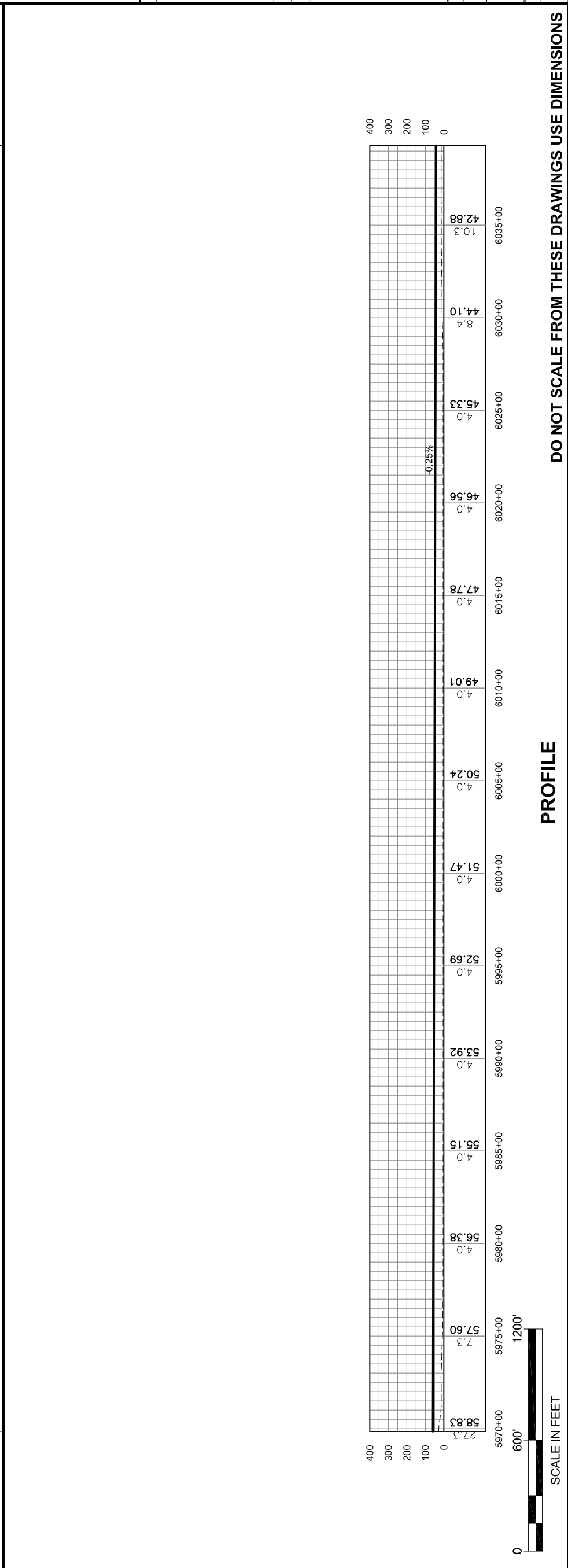

PATH: C:\UNIT71\00\DIR\10-2012 EIS
 DWGS\71100_2012 EIS WEST LYNN
 PLANS.DWG
 GEARY, NATE (DOT)
 TAB: WL29 Friday, October 04, 2013 1:26:42 PM
 APPENDUM NUMBER
 ATTACHMENT NUMBER
 RECORD OF REVISIONS
 No. DATE DESCRIPTION



CHECKED BY:
 DRAFT
 DESIGNED BY:
 DRAWN BY:

STATE OF ALASKA
 DEPARTMENT OF TRANSPORTATION
 & PUBLIC FACILITIES
 SOUTHEAST REGION
 JUNI-WEST LYNN CANAL
 HIGHWAY ALTERNATIVE 3
 PROJECT #71100
2012 EIS
PLAN & PROFILE
VIEW
 PROJECT DESIGNATION
71100

STATE	YEAR
ALASKA	2013
SHEET NUMBER	TOTAL SHEETS
WL29	XX



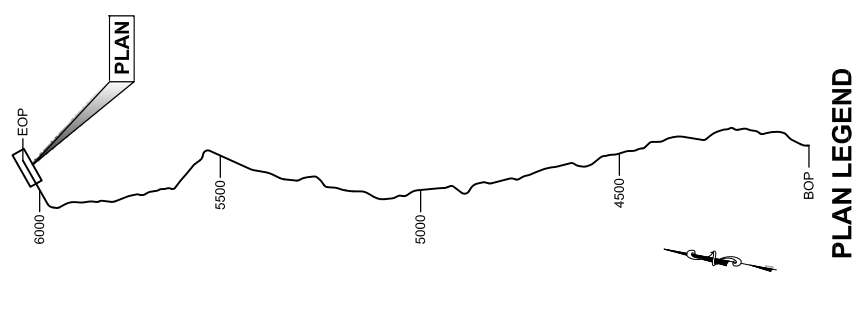
PROFILE

DO NOT SCALE FROM THESE DRAWINGS USE DIMENSIONS

This page intentionally left blank.

PATH: C:\JUN17\100\REV10-2012 EIS
 DWGS\71100_2012 EIS WEST LYNN
 PLANS.DWG
 GEARY, NATE (DOT)
 TAB: WL30 Friday, October 04, 2013 1:27:01 PM
 APPENDUM NUMBER
 ATTACHMENT NUMBER


RECORD OF REVISIONS	
NO.	DATE DESCRIPTION



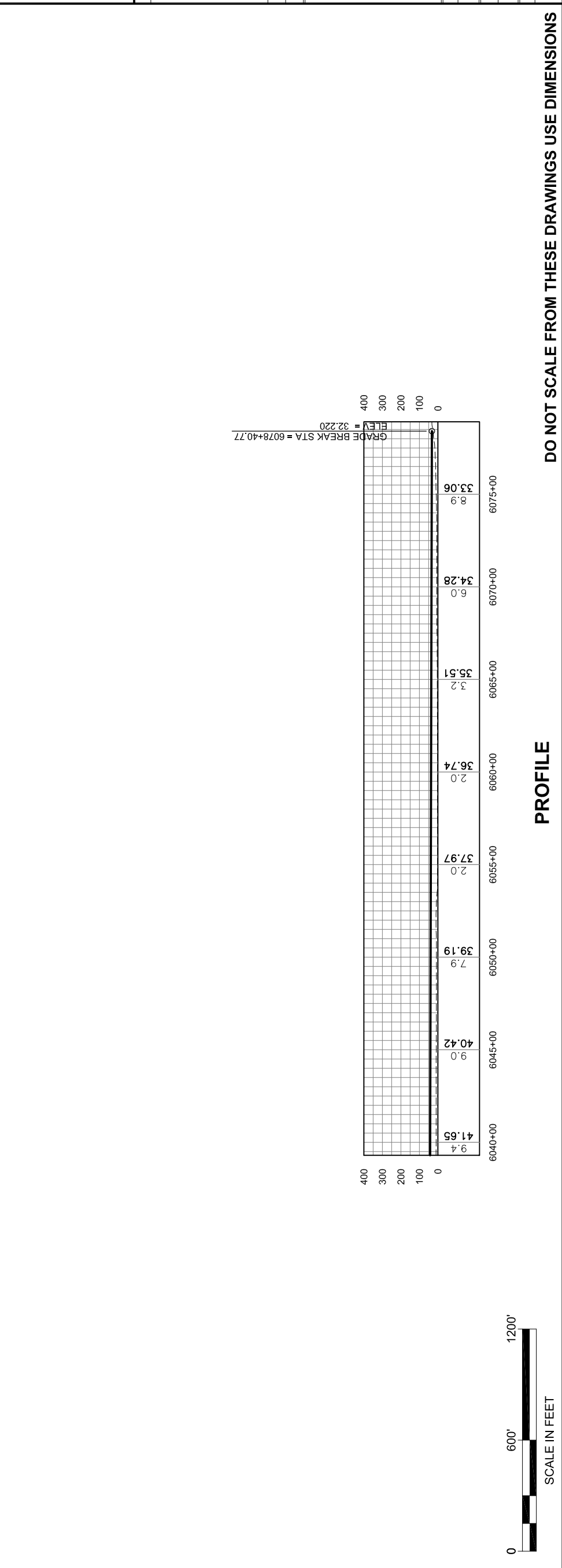
CHECKED BY:
 DESIGNED BY:
 DRAWN BY:

STATE OF ALASKA
 DEPARTMENT OF TRANSPORTATION
 & PUBLIC FACILITIES
 SOUTHEAST REGION
 JUNI-WEST LYNN CANAL
 HIGHWAY ALTERNATIVE 3
 PROJECT #71100
2012 EIS
PLAN & PROFILE
VIEW

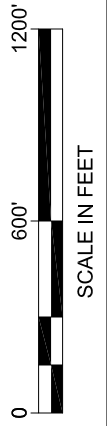
PROJECT DESIGNATION	71100
STATE	ALASKA
YEAR	2013
SHEET NUMBER	WL30
TOTAL SHEETS	XX



PLAN



PROFILE



DO NOT SCALE FROM THESE DRAWINGS USE DIMENSIONS

This page intentionally left blank.